

St. Johns



Putnam

Flagler

Volusia

Atlantic Ocean

Lake

Brevard

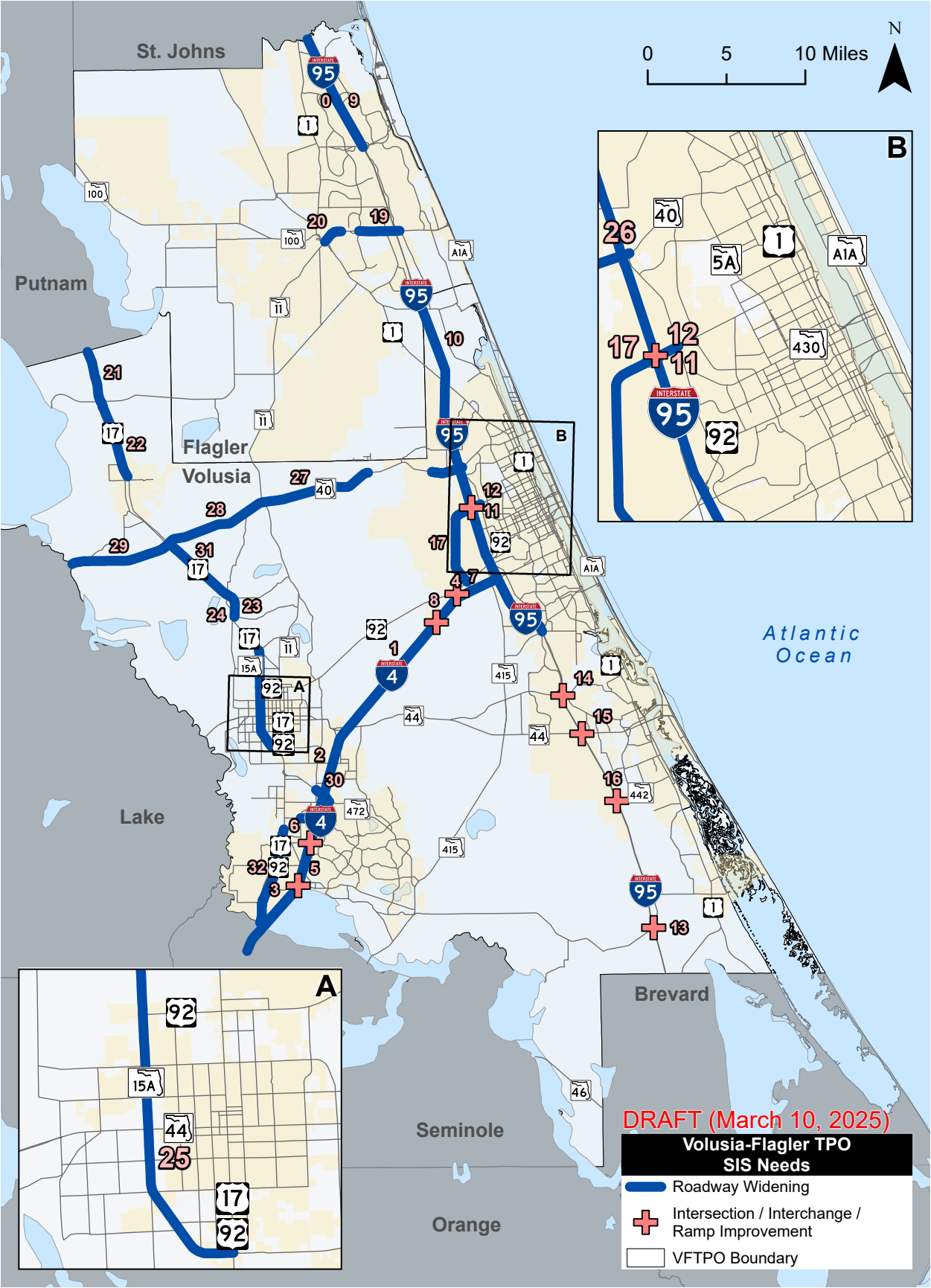
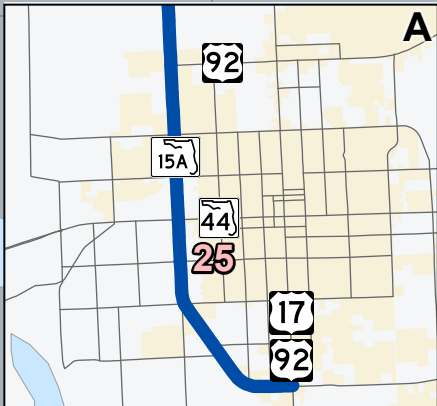
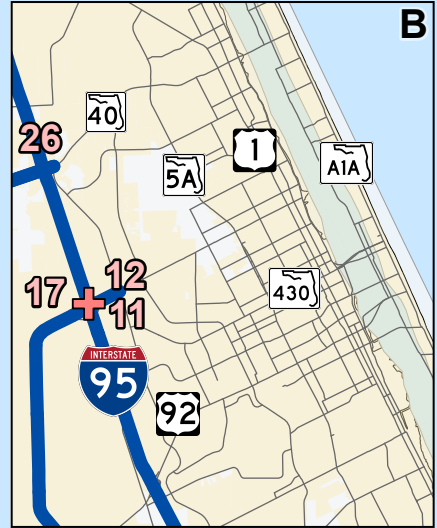
Seminole

Orange

DRAFT (March 10, 2025)

Volusia-Flagler TPO
SIS Needs

- Roadway Widening
- Intersection / Interchange / Ramp Improvement
- VFTPO Boundary



DRAFT (MARCH 10, 2025)

Strategic Intermodal System (SIS) Needs						
Map ID	Facility	From	To	Description	Need Level	Notes
1	I-4	SR 44	US 92 Connection	Widen to 8 Lanes	Cost Feasible (Connect 2045)	Unfunded
2	I-4	SR 472	SR 44	Widen to 8 Lanes	Cost Feasible (FDOT SIS Long Range)	PD&E - 2035 - 2040
3	I-4	Seminole County Line	SR 472	Widen to 10 Lanes	Cost Feasible (SIS 1st & 2nd Five-Year, SIS Long Range, VFTPO TIP)	PE - 2028 - 2029 ROW - 2030 - 2045
4	I-4	SR 44	E of I-95	Widen to 8 Lanes	VFTPO TIP (FY2024/25 - 2028/29)	Unfunded
5	I-4 / Dirkensen Drive	At Dirkensen Drive		Intersection / Interchange / Ramp Improvement	VFTPO LOPP (2024)	I-4 Beyond the Ultimate
6	I-4 / Saxon	At Saxon Boulevard		Intersection / Interchange / Ramp Improvement	VFTPO LOPP (2024)	I-4 Beyond the Ultimate
7	I-4 / US 92	At US 92		Intersection / Interchange / Ramp Improvement	Cost Feasible (Connect 2045)	Developer Funded
8	I-4 Truck Parking	Eastbound & Westbound		Truck Parking	VFTPO TIP (FY2024/25 - 2028/29)	Eastbound ROW & CST - 2027 - 2029 Westbound ROW - 2028 - 2029
9	I-95	Palm Coast Parkway	Flagler / St. Johns County Line	Widen to 8 Lanes	Cost Feasible (FDOT SIS Long Range)	PD&E - 2035 - 2040
10	I-95	US 1	Old Dixie Highway (SR 100)	Widen to 8 Lanes	Cost Feasible (Connect 2045)	Unfunded
11	I-95	SR 421	US 1	Widen to 8 Lanes	Cost Feasible (FDOT SIS Long Range)	PD&E - 2035 - 2040
12	I-95 / LPGA Boulevard	At LPGA Boulevard		Intersection / Interchange / Ramp Improvement	VFTPO TIP (FY2024/25 - 2028/29)	ROW - 2027 - 2029

DRAFT (MARCH 10, 2025)

Strategic Intermodal System (SIS) Needs						
Map ID	Facility	From	To	Description	Need Level	Notes
13	I-95 / Maytown Road	At Maytown Road		Intersection / Interchange / Ramp Improvement	VFTPO TIP (FY2024/25 - 2028/29)	Developer Funded
14	I-95 / Pioneer Trail	At Pioneer Trail		Intersection / Interchange / Ramp Improvement	VFTPO TIP (FY2024/25 - 2028/29)	ROW - 2025 - 2029
15	I-95 / SR 44	At SR 44		Intersection / Interchange / Ramp Improvement	Cost Feasible (FDOT SIS Long Range)	PD&E - 2035 - 2040
16	I-95 / SR 442	At SR 442		Intersection / Interchange / Ramp Improvement	Unfunded (Connect 2045)	Unfunded
17	LPGA Boulevard	US 92 (SR 600)	Williamson Boulevard	Widen to 4 Lanes	Cost Feasible (SIS 1st & 2nd Five-Year)	ROW - 2027 - 2029
18	Rhode Island Extension	Veterans Memorial Parkway	Normandy Boulevard	New 2 Lane Road	Cost Feasible (Connect 2045)	I-4 Beyond the Ultimate
19	SR 100	Old Kings Road	Belle Terre Parkway	Widen to 6 Lanes	Cost Feasible (FDOT SIS Long Range)	PD&E & PE - 2035 - 2040 ROW - 2046 - 2050
20	SR 100	US 1 / SR 5 / SR 100	Commerce Parkway	Widen to 4 Lanes	SIS 2045 Multi-Modal Needs Plan	Unfunded
21	SR 15 (US 17)	CR 305 / Lake George Road	Putnam County Road	Widen to 4 Lanes	SIS 2045 Multi-Modal Needs Plan	Unfunded
22	SR 15 (US 17)	Washington Avenue	CR 305 / Lake George Road	Widen to 4 Lanes	SIS 2045 Multi-Modal Needs Plan	Unfunded
23	SR 15 (US 17)	Deleon Springs Blvd	SR 40	Widen to 4 Lanes	VFTPO TIP (FY2024/25 - 2028/29)	ROW - 2025 - 2029
24	SR 15 (US 17)	South of Spring St	Lake Winona Road	Widen to 4 Lanes	VFTPO TIP (FY2024/25 - 2028/29)	Unfunded
25	SR 15A	US 17	US 17 / 92	Widen to 6 Lanes	Cost Feasible (FDOT SIS Long Range)	PD&E - 2035 - 2040
26	SR 40	Williamson Boulevard	Breakaway Trail	Widen to 6 Lanes	Cost Feasible (SIS 1st & 2nd Five-Year, SIS Long Range, Connect 2045)	ROW - 2025-2029

DRAFT (MARCH 10, 2025)

Strategic Intermodal System (SIS) Needs						
Map ID	Facility	From	To	Description	Need Level	Notes
27	SR 40	SR 11	Cone Road	Widen to 4 Lanes	Cost Feasible (SIS 1st & 2nd Five-Year, SIS Long Range, Connect 2045)	ROW - 2025 - 2026
28	SR 40	SR 15 (US 17)	SR 11	Widen to 4 Lanes	Cost Feasible (SIS 1st & 2nd Five-Year, SIS Long Range, Connect 2045)	ROW - 2025 - 2026
29	SR 40	SR 19	SR 15 (US 17)	Widen to 4 Lanes	Cost Feasible (FDOT SIS Long Range)	PD&E - 2035 - 2040
30	SR 472	Graves Avenue	Kentucky / MLK Boulevard	Widen to 6 Lanes	Cost Feasible (Connect 2045)	I-4 Beyond the Ultimate
31	US 17	Lake Winona Road	SR 40	Widen to 4 Lanes	Cost Feasible (FDOT SIS Long Range)	CON - 2046 - 2050
32	US 17 / 92	I-4	Enterprise	Widen to 6 Lanes	Cost Feasible (FDOT SIS Long Range)	PD&E - 2035 - 2040

Note: These projects are not listed in priority order.

St. Johns



Putnam

Flagler
Volusia

Lake

Atlantic
Ocean



Brevard

Seminole

Orange

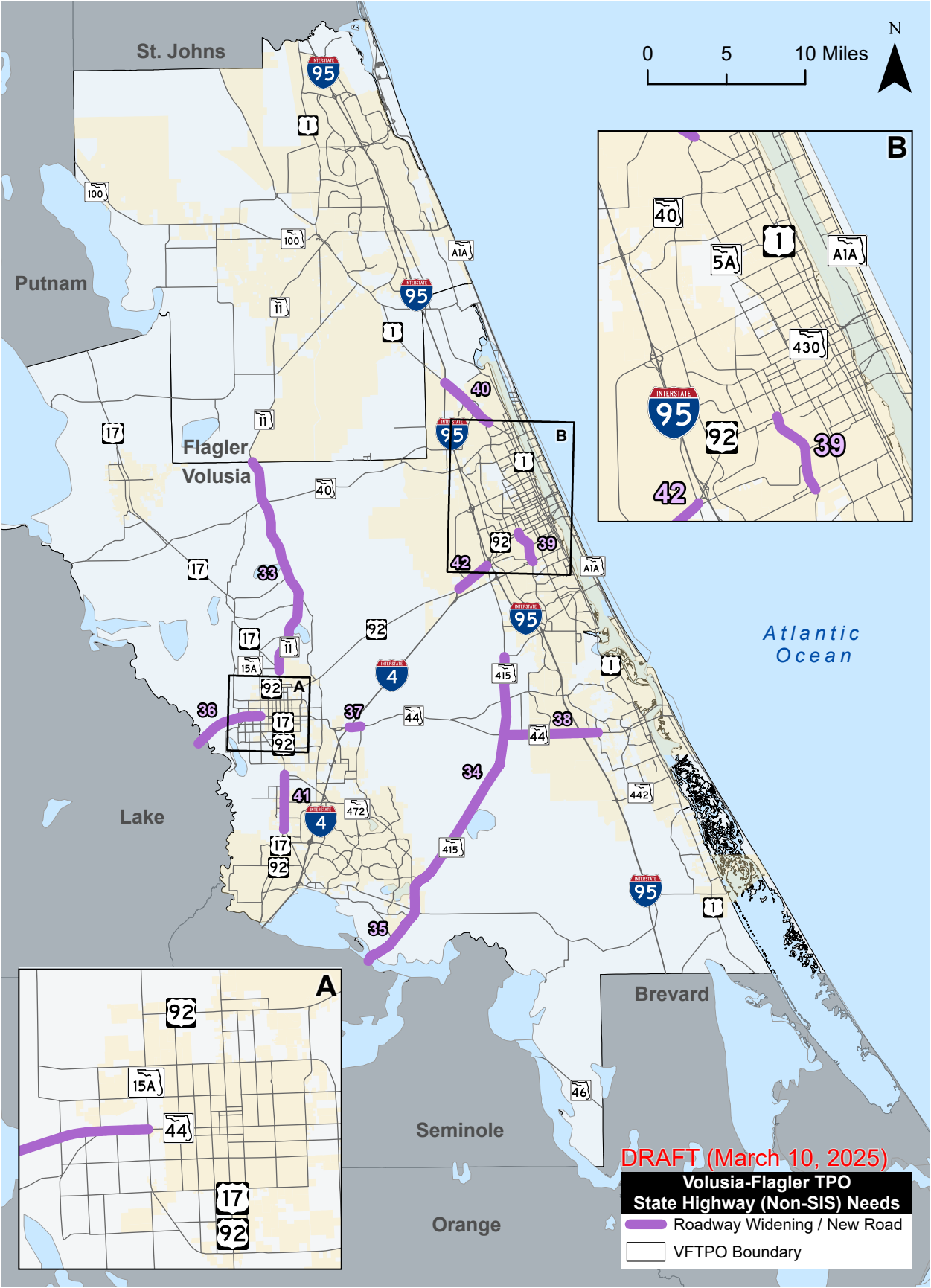
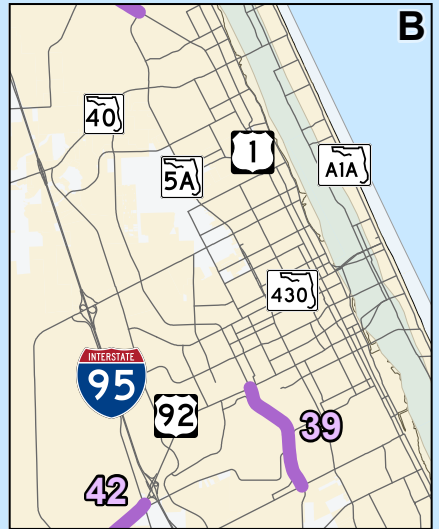
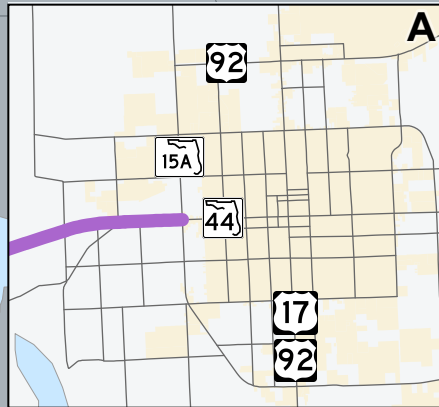
DRAFT (March 10, 2025)

**Volusia-Flagler TPO
State Highway (Non-SIS) Needs**

-  Roadway Widening / New Road
-  VFTPO Boundary

B

A



DRAFT (MARCH 10, 2025)

State Highway (Non-SIS) Needs						
Map ID	Facility	From	To	Description	Need Level	Notes
33	SR 11	N. Woodlands Boulevard	Flagler County Line	Widen to 4 Lanes	Project Added in Connect 2045*	Unfunded
34	SR 415 (Tomoka Farms Road)	Howland Drive	Taylor Road	Widen to 4 Lanes	Project Added in Connect 2045*	Unfunded
35	SR 415 (Tomoka Farms Road)	Seminole County Line	Howland Drive	Widen to 6 Lanes	Project Added in Connect 2045*	Unfunded
36	SR 44	Lake County Line	SR 15A	Widen to 4 Lanes	Project Added in Connect 2045*	Unfunded
37	SR 44	I-4	Prevatt Avenue	Widen to 6 Lanes	Project Added in Connect 2045*	Unfunded
38	SR 44	Samsula Drive	Glencoe Road	Widen to 6 Lanes	Project Added in Connect 2045*	Unfunded
39	SR 483 (Clyde Morris Boulevard)	SR 400	US 92	Widen to 6 Lanes	Cost Feasible (Connect 2045)	PE Completed in 2018 ROW funding deferred in 2017
40	US 1	Nova Road	I-95	Widen to 6 Lanes	Project Added in Connect 2045*	Unfunded
41	US 17 / 92	Enterprise Road	SR 472	ITS / Operations / Widen to 6 Lanes	Project Added in Connect 2045*	Unfunded
42	US 92	I-4 EB Ramps	CR 415 (Tomoka Farms Road)	Widen to 6 Lanes	Cost Feasible (Connect 2045)	CST - 2026-2030

* Needs identified based on initial CFRPM v7 2045 network model run
 Note: These projects are not listed in priority order.

St. Johns



Putnam

Flagler
Volusia

Lake

Atlantic
Ocean

Brevard

Seminole

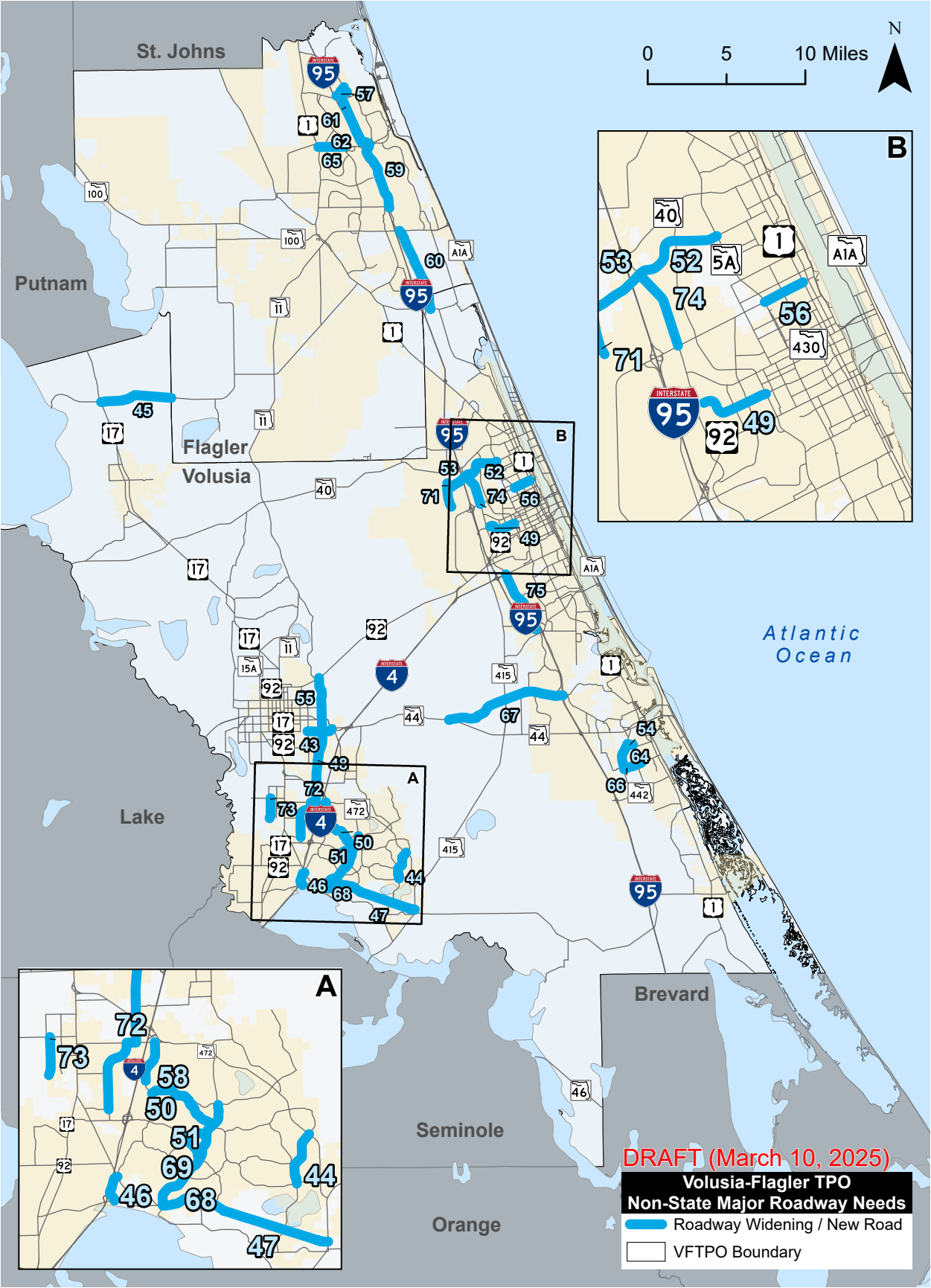
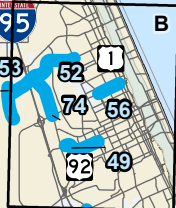
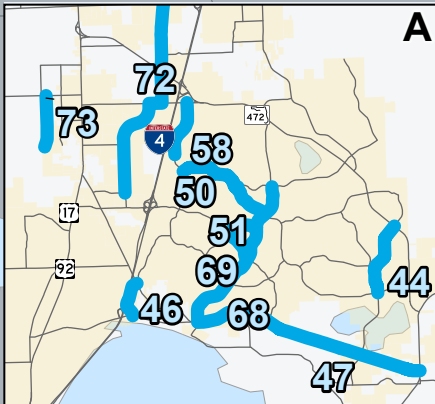
Orange

DRAFT (March 10, 2025)

**Volusia-Flagler TPO
Non-State Major Roadway Needs**

Roadway Widening / New Road

VFTPO Boundary



DRAFT (MARCH 10, 2025)

Non-State Major Roadway Needs				
Map ID	Facility	From	To	Notes
43	Beresford Avenue	Blue Lake Avenue	SR 44	Local Project (Volusia County) (Connect 2045)
44	Courtland Boulevard	Fort Smith Boulevard	Howland Boulevard	Illustrative (Connect 2045)
45	CR 305 (Bunnell Road)	US 17	Flagler County Line	Capacity Need
46	Deltona Boulevard	Doyle Road	Enterprise Road	Illustrative (Connect 2045)
47	Doyle Road (Dirksen Drive / DeBary Avenue)	Providence Boulevard	SR 415	Local Project (Volusia County) (Connect 2045)
48	Dr. MLK Jr.	Orange Camp Road	Taylor Road	Local Project (Volusia County) (Connect 2045)
49	Dunn Avenue	Williamson Boulevard	Clyde Morris Boulevard	Local Project (Volusia County) (Connect 2045)
50	Elkcam Boulevard	Normandy Boulevard	Fort Smith Boulevard	Illustrative (Connect 2045)
51	Fort Smith Boulevard	Elkcam Boulevard	Providence Boulevard	Illustrative (Connect 2045)
52	Hand Avenue	Williamson Boulevard	Nova Road	Illustrative (Connect 2045)
53	Hand Avenue Extension	Tymber Creek Road Extension	Williamson Boulevard	Illustrative (Connect 2045)
54	Josephine Street	Old Mission Road	Tatum Street	Local Project (Volusia County) (Connect 2045)
55	Kepler Road	Beresford Avenue Extension	US 92	Local Project (Volusia County) (Connect 2045)

DRAFT (MARCH 10, 2025)

Non-State Major Roadway Needs				
Map ID	Facility	From	To	Notes
56	LPGA Boulevard	Nova Road	US 1	Cost Feasible (VFTPO 2045 LRTP)
57	Matanzas Woods Parkway	I-95	Old Kings Road	Illustrative (VFTPO 2045 LRTP)
58	Normandy Boulevard	Firwood Drive	Howland Boulevard	Illustrative (VFTPO 2045 LRTP)
59	Old Kings Road	Town Center Boulevard	Kingswood Drive	Illustrative (VFTPO 2045 LRTP)
60	Old Kings Road	Old Dixie Highway	SR 100	Illustrative (VFTPO 2045 LRTP)
61	Old Kings Road	Farnum Lane	Forest Grove Drive	Cost Feasible (VFTPO 2045 LRTP)
62	Old Kings Road	Palm Harbor Village Way	Farnum Lane	Cost Feasible (VFTPO 2045 LRTP)
63	Old Kings Road - Extension Roadway (Phase II)	Matanzas Woods Parkway	Old Kings Road	Cost Feasible (VFTPO 2045 LRTP)
64	Old Mission Road	Park Avenue	Josephine Road	Illustrative (VFTPO 2045 LRTP)
65	Palm Coast Parkway	SR 5 (US 1)	Belle Terre Parkway	Illustrative (VFTPO 2045 LRTP)
66	Park Avenue	Old Mission Road	Massey Ranch Road	Local Project (Volusia County) (VFTPO 2045 LRTP)
67	Pioneer Trail	SR 44	I-95	Local Project (Volusia County) (VFTPO 2045 LRTP)
68	Providence Boulevard	DeBary / Doyle Road	Elkcam Road	Illustrative (VFTPO 2045 LRTP)

Non-State Major Roadway Needs				
Map ID	Facility	From	To	Notes
69	Saxon Boulevard	Tivoli Drive	Providence Boulevard	Illustrative (VFTPO 2045 LRTP)
70	Tivoli Drive	Saxon Boulevard	Providence Boulevard	Illustrative (VFTPO 2045 LRTP)
71	Tymber Creek Road	LPGA Boulevard	South of SR 40	Local Project (Volusia County) (VFTPO 2045 LRTP)
72	W. Volusia Beltway	Taylor Road	Harley Strickland Boulevard	Local Project (Volusia County) (VFTPO 2045 LRTP)
73	Westside Parkway	Rhode Island Avenue	French Avenue	Local Project (Volusia County) (VFTPO 2045 LRTP)
74	Williamson Boulevard	LPGA Boulevard	Hand Avenue	Local Project (Volusia County) (VFTPO 2045 LRTP)
75	Williamson Boulevard	Summer Trees Road	SR 400 / Beville Road	Local Project (Volusia County) (VFTPO 2045 LRTP)

Note: These projects are not listed in priority order.