

# VOLUSIA FLAGLER 2050

Long Range Transportation Plan

## Control Totals

---

### Population Control Totals

The development of population control totals was one of the first steps in the 2050 socioeconomic data forecast for Volusia and Flagler Counties. Normally, population control totals used by Florida counties have been based on the University of Florida Bureau of Economic and Business Research (BEBR) population forecasts. These forecasts, prepared for each county, provide three countywide forecasts:

Low: The low range of the forecasts

Medium: The average of all forecasts (typically used for planning forecasts)

High: The high range of the forecasts

Population control totals generated for Volusia and Flagler Counties utilized an average of medium and high BEBR population forecasting data and 2015 ZDATA. These control totals acted as guidance when developing the population growth for individual traffic analysis zones (TAZs) and do not necessarily reflect the total population estimates after the population allocation and distribution process described later in this document.

### Employment Control Totals

The employment control totals for each of the scenarios were developed based on a total employees/ population ratio and an assumption that unemployment will settle at a natural rate of 4 percent by 2025 and remain stable through 2050. These control totals acted as guidance when developing the employment growth for individual TAZs and do not necessarily reflect the total employment estimates after the employment allocation and distribution process.

Total employment was broken out into Industrial, Commercial, and Service employment categories. The categories are based on the Standard Industrial Classification (SIC) Manual, published by the U.S. Department of Commerce and described as follows:

**Industrial Employment** - All full-time and regular part-time employees, and self-employed persons by job location, whose job is in an industry classified in Standard Industrial Classification (SIC) categories 01 to 39 (i.e., agriculture, forestry, fisheries, mining, contract construction, and manufacturing).

**Commercial Employment** - All full-time and regular part-time employees and self-employed persons, by job location, whose job is in an industry classified in SIC categories 50 to 59 (retail trade and wholesale trade are commonly located in areas zoned for commercial land use activities)

**Service Employment** - All full-time and regular part-time employees, and self-employed persons, by job location, whose job is in an industry classified in SIC categories 40 to 49 and 60 to 93 (i.e., transportation, communication and utilities services; finance, insurance and real estate services; selected personal services; tourism and recreational services, health and educational services; government services)

Tables 1 and 2 present the population and employment forecast for Volusia County and Flagler County, respectively.

Table 1: Volusia County Control Totals

Table 1a: Volusia County Growth

	Volusia County - Growth							
	2015	2025	2030	2035	2040	2045	2050	15->50
BEBR Low	515,523	563,000	567,800	566,800	561,500	553,100	543,100	27,577
BEBR Medium	515,523	598,900	630,900	657,200	678,600	695,700	709,900	194,377
BEBR High	515,523	634,900	694,000	747,600	795,600	838,300	876,700	361,177
BEBR Average of Medium and High	515,523	616,900	662,450	702,400	737,100	767,000	793,300	277,777

Table 1b: Volusia County Population Control Totals

	Volusia County - Population Control Totals							
	2015	2025	2030	2035	2040	2045	2050	15->50
Preliminary Control Totals	515,523	616,900	662,450	702,400	737,100	767,000	793,300	277,777
Working Control Totals	515,523	616,900	662,450	702,400	737,100	767,000	793,300	277,777
Population to Allocate (per time frame)	0	101,377	45,550	39,950	34,700	29,900	26,300	277,777

Table 1c: Volusia County Control Totals

	Volusia County - Control Totals							
	2015	2025	2030	2035	2040	2045	2050	15->50
Total Permanent Population	503,615	616,900	662,450	702,400	737,100	767,000	793,300	289,685
Household Population	503,615	602,650	647,148	686,175	720,074	749,283	774,976	259,453
SF Population Ratio	0.842	0.865	0.840	0.825	0.815	0.810	0.805	N/A
MF Population Ratio	0.158	0.135	0.160	0.175	0.185	0.190	0.195	N/A
SF Population	423,815	521,292	543,604	566,094	586,860	606,919	623,856	200,041
MF Population	79,800	81,358	103,544	120,081	133,214	142,364	151,120	71,320
Group Quarters Population	-	14,250	15,302	16,225	17,026	17,717	18,324	18,324
Employees	204,694	250,739	269,252	285,490	299,594	311,747	322,436	117,742
Employees/Population Ratio	0.406	0.406	0.406	0.406	0.406	0.406	0.406	N/A
Industrial	23,093	28,288	30,915	33,350	35,597	37,664	39,601	16,508
Commercial	38,934	47,692	49,867	51,447	52,491	53,061	53,268	14,334
Service	142,667	174,759	188,470	200,693	211,506	221,022	229,567	86,900

Table 2: Flagler County - Control Totals

Table 2a: Flagler County Growth

	Flagler County - Growth							
	2015	2025	2030	2035	2040	2045	2050	15->50
BEBR Low	105,899	126,400	133,000	137,100	138,500	138,100	136,600	30,701
BEBR Medium	105,899	137,400	152,900	166,700	178,100	187,900	196,600	90,701
BEBR High	105,899	148,400	172,700	196,300	217,800	237,700	256,500	150,601
BEBR Average of Medium and High	105,899	142,900	162,800	181,500	197,950	212,800	226,550	120,651

Table 2b: Flagler County Population Control Totals

	Flagler County - Population Control Totals							
	2015	2025	2030	2035	2040	2045	2050	15->50
Preliminary Control Totals	105,899	142,900	162,800	181,500	197,950	212,800	226,550	120,651
Working Control Totals	105,899	142,900	162,800	181,500	197,950	212,800	226,550	120,651
Population to Allocate (per time frame)	0	37,001	19,900	18,700	16,450	14,850	13,750	120,651

Table 2c: Flagler County Control Totals

	Flagler County - Control Totals							
	2015	2025	2030	2035	2040	2045	2050	15->50
Total Permanent Population	101,289	142,900	162,800	181,500	197,950	212,800	226,550	125,261
Household Population	101,289	136,679	155,713	173,599	189,333	203,536	216,688	110,789
SF Population Ratio	0.903	0.865	0.840	0.825	0.815	0.810	0.805	N/A
MF Population Ratio	0.097	0.135	0.160	0.175	0.185	0.190	0.195	N/A
SF Population	91,437	118,227	130,799	143,219	154,306	164,864	174,434	82,997
MF Population	9,852	18,452	24,914	30,380	35,027	38,672	42,254	32,402
Group Quarters Population	-	6,221	7,087	7,901	8,617	9,264	9,862	9,862
Employees	25,805	44,732	53,500	62,308	71,238	80,372	54,567	44,732
Employees/Population Ratio	0.255	0.275	0.295	0.315	0.335	0.355	N/A	0.275
Industrial	2,174	3,858	4,721	5,623	6,572	7,575	5,401	3,858
Commercial	5,584	9,456	11,042	12,548	13,991	15,383	9,799	9,456
Service	18,047	31,418	37,737	44,137	50,675	57,414	39,367	31,418

## Allocation Methodology

---

### Base Year Population and Employment Data

This section describes the technical methodology of the Land Use Allocation tool and how dwelling units, population, and employment were allocated for the 2050 forecast. This methodology was used to develop the population and employment forecasts at the Traffic Analysis Zone (TAZ) level for the years 2025, 2030, 2040 and 2050. The forecast of population and employment included the standard Florida Standard Urban Transportation Model Structure (FSUTMS) dwelling unit/population (single family and multi-family) and employment (Industrial, Commercial, and Service) categories. Control totals of countywide employment by category were developed using the forecast methodology, with the results presented in previous sections of this report. The base of the population and employment data forecasts was a 2015 population and employment data file developed by FDOT. Population and employment growth was allocated to the TAZ level based on the TAZ's anticipated propensity to accommodate or attract development. This methodology is described in the following sections.

Tables 3 and 4 show the 2015 base data for Volusia County and Flagler County, respectively.

Table 3: 2015 Base Year Data for Volusia County

TAZ	VOLUSIA COUNTY - 2015 ZDATA										
	SF DU	SF POP	MF DU	MF POP	IND EMP	COM EMP	SVC EMP	TOT EMP	SCHOOL	UNIVERSITY	HOTEL
7700	15	30	0	0	0	0	0	0	0	0	0
7701	282	580	0	0	18	2	13	33	0	0	0
7702	14	30	0	0	3	0	0	3	0	0	0
7703	10	20	0	0	0	0	0	0	0	0	0
7704	23	47	0	0	0	0	8	8	0	0	0
7705	57	117	0	0	43	0	2	45	0	0	0
7706	9	15	0	0	0	0	0	0	0	0	0
7707	251	541	0	0	11	11	0	22	0	0	0
7708	231	465	4	5	17	0	8	25	0	0	0
7709	202	436	0	0	31	7	59	97	0	0	0
7710	10	20	0	0	0	0	0	0	0	0	0
7711	63	124	0	0	6	0	23	29	0	0	0
7712	181	371	0	0	0	8	18	26	0	0	0
7713	170	406	0	0	12	0	16	28	0	0	0
7714	0	0	0	0	0	0	0	0	0	0	0
7715	222	480	0	0	18	11	47	76	0	0	0
7716	87	175	0	0	0	36	25	61	415	0	0
7717	22	46	0	0	1	0	2	3	0	0	0
7718	61	128	0	0	0	0	1	1	0	0	0
7719	155	322	0	0	12	14	8	34	0	0	0
7720	23	53	0	0	1	18	13	32	0	0	0
7721	21	47	0	0	0	5	0	5	0	0	0
7722	209	386	0	0	7	2	25	34	2	0	0
7723	148	329	0	0	25	4	8	37	0	0	0
7724	98	182	0	0	1	2	2	5	0	0	0
7725	45	95	0	0	0	2	0	2	0	0	0
7726	237	506	0	0	36	13	24	73	0	0	0
7727	20	41	0	0	0	0	20	20	0	0	0

TAZ	VOLUSIA COUNTY - 2015 ZDATA										
	SF DU	SF POP	MF DU	MF POP	IND EMP	COM EMP	SVC EMP	TOT EMP	SCHOOL	UNIVERSITY	HOTEL
7728	6	13	0	0	0	0	1	1	0	0	0
7729	74	166	0	0	18	399	37	454	516	0	0
7730	91	214	0	0	5	6	31	42	0	0	0
7731	126	286	0	0	1	2	5	8	0	0	0
7732	85	194	0	0	0	0	12	12	0	0	0
7733	144	265	4	7	0	5	22	27	0	0	0
7734	309	703	0	0	12	1	96	109	0	0	0
7735	0	0	0	0	65	14	78	157	0	0	0
7736	160	359	0	0	1	28	4	33	0	0	0
7737	4	9	0	0	0	0	0	0	0	0	0
7738	97	214	0	0	6	2	5	13	0	0	0
7739	364	821	0	0	7	6	4	17	0	0	0
7740	525	969	0	0	5	8	23	36	0	0	0
7741	327	737	0	0	4	17	13	34	0	0	0
7742	330	742	0	0	5	2	35	42	0	0	0
7743	58	134	0	0	0	4	4	8	0	0	0
7744	0	0	0	0	0	0	13	13	0	0	0
7745	2	5	0	0	0	0	46	46	2321	0	0
7746	22	46	0	0	0	0	0	0	0	0	0
7747	152	341	0	0	4	0	0	4	0	0	0
7748	259	583	0	0	4	16	286	306	0	0	0
7749	923	2211	0	0	22	138	314	474	1804	0	0
7750	148	334	0	0	10	2	5	17	0	0	0
7751	245	565	0	0	0	4	25	29	0	0	0
7752	227	484	1	2	20	35	28	83	0	0	0
7753	332	764	0	0	5	6	33	44	0	0	0
7754	225	415	1	1	649	4	5	658	0	0	0
7755	302	695	0	0	0	2	7	9	0	0	0
7756	653	1519	0	0	16	2	31	49	0	0	0
7757	1026	2478	0	0	12	6	33	51	0	0	0

TAZ	VOLUSIA COUNTY - 2015 ZDATA										
	SF DU	SF POP	MF DU	MF POP	IND EMP	COM EMP	SVC EMP	TOT EMP	SCHOOL	UNIVERSITY	HOTEL
7758	948	2180	0	0	10	5	13	28	0	0	0
7759	336	758	0	0	17	2	25	44	0	0	0
7760	346	722	6	11	17	2	41	60	0	0	0
7761	374	840	0	0	2	4	20	26	0	0	0
7762	352	848	47	88	3	6	7	16	0	0	0
7763	431	992	0	0	7	0	4	11	0	0	0
7764	911	1819	0	0	37	8	43	88	0	0	0
7765	101	229	0	0	12	6	33	51	0	0	0
7766	1312	3080	0	0	230	11	83	324	0	0	0
7767	290	597	0	0	8	2	28	38	0	0	0
7768	856	1928	0	0	6	28	77	111	0	0	0
7769	445	1024	0	0	17	4	18	39	0	0	0
7770	33	69	0	0	0	30	101	131	628	0	0
7771	605	1360	111	203	6	5	136	147	0	0	0
7772	215	499	0	0	2	16	125	143	653	0	0
7773	557	1326	69	131	19	18	21	58	0	0	0
7774	603	1386	0	0	16	216	83	315	0	0	0
7775	272	617	0	0	0	0	12	12	0	0	0
7776	755	1752	0	0	32	31	52	115	0	0	0
7777	485	1091	0	0	10	2	8	20	0	0	0
7778	767	1764	0	0	18	5	4	27	0	0	0
7779	443	1017	0	0	7	0	4	11	0	0	0
7780	264	556	128	211	0	4	52	56	0	0	0
7781	366	773	2	4	2	2	29	33	0	0	0
7782	1072	2491	0	0	20	106	125	251	33	0	0
7783	225	507	0	0	2	2	10	14	0	0	0
7784	748	1701	0	0	7	12	43	62	0	0	0
7785	439	998	0	0	7	0	6	13	0	0	0
7786	942	2239	82	157	83	20	114	217	0	0	0
7787	968	2063	98	164	61	405	356	822	7	0	13

TAZ	VOLUSIA COUNTY - 2015 ZDATA										
	SF DU	SF POP	MF DU	MF POP	IND EMP	COM EMP	SVC EMP	TOT EMP	SCHOOL	UNIVERSITY	HOTEL
7788	487	1108	0	0	7	36	47	90	0	0	0
7789	674	1519	0	0	11	31	247	289	0	0	0
7790	10	22	0	0	0	10	227	237	40	0	0
7791	85	189	0	0	149	10	4	163	0	0	0
7792	0	0	0	0	0	0	0	0	0	0	0
7793	391	872	205	375	1	16	130	147	255	0	0
7794	0	0	0	0	0	196	197	393	0	0	0
7795	36	75	125	206	0	2	79	81	0	0	0
7796	1177	3139	76	162	37	7	241	285	0	0	0
7797	59	132	0	0	10	0	4	14	0	0	0
7798	431	941	0	0	4	1	13	18	0	0	0
7799	60	137	0	0	0	4	115	119	577	0	0
7800	0	0	0	0	2	0	23	25	0	0	0
7801	943	2147	0	0	12	31	12	55	0	0	0
7802	566	1302	0	0	6	1	16	23	0	0	0
7803	315	598	50	26	17	11	103	131	0	0	9
7804	441	983	0	0	2	14	42	58	0	0	0
7805	29	60	122	201	12	17	72	101	0	0	0
7806	132	299	0	0	19	14	18	51	0	0	0
7807	635	1414	0	0	4	4	136	144	0	0	0
7808	0	0	0	0	0	0	0	0	0	0	0
7809	888	1999	0	0	16	34	141	191	416	0	0
7810	164	376	0	0	0	0	18	18	0	0	0
7811	215	483	2	4	10	16	109	135	0	0	0
7812	53	112	41	74	2	5	7	14	4	0	0
7813	69	154	0	0	0	0	0	0	0	0	0
7814	832	1812	49	89	67	19	141	227	0	0	0
7815	363	730	23	37	165	51	448	664	0	0	45
7816	92	199	17	27	7	20	73	100	0	0	6
7817	121	254	0	0	8	0	5	13	0	0	0

TAZ	VOLUSIA COUNTY - 2015 ZDATA										
	SF DU	SF POP	MF DU	MF POP	IND EMP	COM EMP	SVC EMP	TOT EMP	SCHOOL	UNIVERSITY	HOTEL
7818	263	598	0	0	12	42	23	77	826	0	0
7819	599	1363	3	5	12	41	474	527	753	0	0
7820	210	462	0	0	30	46	59	135	0	0	0
7821	632	1452	0	0	8	18	67	93	0	0	0
7822	939	2075	0	0	24	7	34	65	0	0	0
7823	130	279	9	14	6	8	47	61	0	0	0
7824	150	340	0	0	0	4	28	32	0	0	0
7825	680	1515	0	0	8	5	25	38	643	0	0
7826	595	1337	0	0	16	2	19	37	0	0	0
7827	19	42	360	566	10	5	306	321	0	0	135
7828	24	45	170	89	0	0	0	0	0	0	0
7829	187	416	0	0	7	0	5	12	0	0	0
7830	1519	3459	0	0	24	16	59	99	0	0	0
7831	124	282	0	0	0	0	0	0	0	0	0
7832	251	578	0	0	20	17	230	267	1037	0	0
7833	38	71	689	365	0	4	19	23	0	0	0
7834	63	143	0	0	0	25	1	26	0	0	0
7835	162	314	8	13	6	5	11	22	598	0	0
7836	353	777	0	0	30	17	128	175	0	1616	0
7837	784	1763	0	0	33	5	37	75	0	0	0
7838	14	31	14	22	17	40	253	310	0	0	0
7839	427	983	0	0	10	1	6	17	0	0	0
7840	0	0	0	0	8	0	1609	1617	0	2409	0
7841	250	479	11	17	25	27	108	160	0	0	0
7842	759	1679	0	0	4	2	18	24	0	0	0
7843	1	2	279	148	0	0	13	13	0	0	0
7844	195	435	0	0	4	2	0	6	0	0	0
7845	239	547	0	0	4	8	58	70	0	0	0
7846	83	177	0	0	6	7	64	77	0	0	0
7847	0	0	1	1	521	78	90	689	0	0	0

TAZ	VOLUSIA COUNTY - 2015 ZDATA										
	SF DU	SF POP	MF DU	MF POP	IND EMP	COM EMP	SVC EMP	TOT EMP	SCHOOL	UNIVERSITY	HOTEL
7848	311	707	0	0	0	10	14	24	0	0	0
7849	0	0	0	0	120	14	43	177	0	0	0
7850	488	1057	233	380	27	14	108	149	0	0	0
7851	7	16	137	229	0	0	0	0	0	0	0
7852	267	607	122	217	1	4	120	125	0	0	0
7853	119	275	0	0	2	0	4	6	0	0	0
7854	76	174	0	0	0	0	4	4	0	0	0
7855	839	1950	0	0	12	8	355	375	1752	0	0
7856	197	416	0	0	5	7	7	19	0	0	0
7857	197	420	139	231	31	23	236	290	11	0	0
7858	1308	3008	0	0	18	4	76	98	644	0	0
7859	105	201	0	0	0	0	0	0	0	0	0
7860	508	1158	0	0	6	184	142	332	0	0	0
7861	836	1583	162	88	14	14	195	223	269	0	75
7862	1794	4079	11	19	85	136	332	553	0	0	76
7863	877	2016	14	26	27	8	87	122	0	0	0
7864	240	558	0	0	1	23	43	67	0	0	0
7865	212	451	0	0	27	45	450	522	129	0	23
7866	1113	2556	0	0	8	12	59	79	0	0	0
7867	58	135	77	139	0	0	22	22	0	0	0
7868	360	902	0	0	7	29	1	37	0	0	0
7869	526	1174	4	7	65	12	87	164	0	0	0
7870	0	0	239	428	0	0	581	581	3136	0	0
7871	188	398	207	339	1	11	25	37	0	0	0
7872	0	0	55	29	1	0	2	3	0	0	56
7873	75	172	0	0	6	125	11	142	57	0	0
7874	401	922	1	2	97	31	604	732	321	0	0
7875	149	336	0	0	5	23	29	57	0	0	0
7876	109	247	0	0	6	7	54	67	0	0	0
7877	17	32	75	40	5	0	26	31	0	0	51

TAZ	VOLUSIA COUNTY - 2015 ZDATA										
	SF DU	SF POP	MF DU	MF POP	IND EMP	COM EMP	SVC EMP	TOT EMP	SCHOOL	UNIVERSITY	HOTEL
7878	0	0	0	0	0	46	245	291	0	0	116
7879	152	351	0	0	0	0	390	390	0	0	0
7880	171	363	0	0	0	14	33	47	0	0	0
7881	250	544	0	0	7	8	41	56	0	0	0
7882	0	0	0	0	4	326	302	632	0	0	0
7883	282	658	15	27	23	10	181	214	0	0	0
7884	699	1747	0	0	8	28	47	83	0	0	0
7885	127	295	0	0	0	7	27	34	0	0	0
7886	0	0	240	439	12	18	488	518	0	0	0
7887	194	450	0	0	6	13	51	70	0	0	0
7888	11	23	69	109	0	23	173	196	0	0	0
7889	680	1565	77	142	24	27	72	123	19	0	0
7890	540	1191	10	19	91	36	330	457	0	0	0
7891	0	0	0	0	2	14	152	168	0	0	0
7892	9	18	292	158	0	0	20	20	0	0	368
7893	0	0	0	0	0	4	0	4	0	0	0
7894	41	91	0	0	7	59	39	105	0	0	0
7895	143	314	0	0	0	201	260	461	0	0	0
7896	41	82	78	61	4	0	40	44	36	0	0
7897	0	0	0	0	0	0	251	251	1781	0	0
7898	44	100	0	0	6	36	325	367	147	0	0
7899	64	130	0	0	0	0	0	0	0	0	0
7900	260	555	21	38	10	20	1067	1097	459	0	0
7901	0	0	0	0	0	0	1552	1552	0	0	0
7902	384	842	0	0	312	83	218	613	0	0	0
7903	182	424	0	0	4	1	14	19	0	0	0
7904	3	6	156	83	0	5	31	36	0	0	62
7905	28	60	0	0	0	0	0	0	0	0	0
7906	123	247	94	172	23	19	140	182	0	0	9
7907	154	348	0	0	37	10	14	61	3	0	0

TAZ	VOLUSIA COUNTY - 2015 ZDATA										
	SF DU	SF POP	MF DU	MF POP	IND EMP	COM EMP	SVC EMP	TOT EMP	SCHOOL	UNIVERSITY	HOTEL
7908	351	774	50	89	36	19	72	127	0	0	0
7909	0	0	0	0	0	0	0	0	0	0	0
7910	90	199	0	0	6	0	5	11	0	0	0
7911	0	0	0	0	0	712	27	739	0	0	0
7912	316	704	83	128	11	7	232	250	0	0	0
7913	0	0	0	0	0	110	0	110	0	0	0
7914	136	278	0	0	1	0	0	1	0	0	0
7915	0	0	299	515	1	241	223	465	0	0	0
7916	812	1538	63	34	47	337	761	1145	0	0	11
7917	388	892	210	385	7	59	300	366	0	0	0
7918	0	0	0	0	0	0	0	0	0	0	0
7919	0	0	0	0	0	0	0	0	0	0	0
7920	908	2111	0	0	1	1	36	38	0	0	0
7921	302	622	96	176	8	253	119	380	0	0	0
7922	0	0	45	81	0	0	5	5	0	0	0
7923	169	359	0	0	1	4	8	13	0	0	0
7924	126	256	0	0	2	0	5	7	0	0	0
7925	26	49	163	87	0	2	153	155	0	0	87
7926	26	51	200	310	276	219	1271	1766	43	0	0
7927	896	1967	2	4	14	24	70	108	0	0	0
7928	0	0	469	815	6	485	555	1046	0	0	0
7929	662	1384	119	209	46	24	212	282	401	0	0
7930	0	0	0	0	5	0	0	5	0	0	0
7931	288	613	119	192	2	5	2	9	0	0	0
7932	437	921	0	0	0	0	29	29	0	0	0
7933	286	604	270	321	0	0	10	10	0	0	0
7934	545	1240	225	386	54	614	613	1281	0	0	0
7935	919	2048	0	0	13	2	362	377	764	0	0
7936	0	0	0	0	7	0	4	11	0	0	0
7937	261	537	0	0	29	22	141	192	237	0	0

TAZ	VOLUSIA COUNTY - 2015 ZDATA										
	SF DU	SF POP	MF DU	MF POP	IND EMP	COM EMP	SVC EMP	TOT EMP	SCHOOL	UNIVERSITY	HOTEL
7938	0	0	0	0	0	0	0	0	0	0	0
7939	39	78	6	10	12	41	99	152	0	0	0
7940	467	1039	99	155	0	18	78	96	0	0	0
7941	154	346	0	0	2	11	20	33	0	0	0
7942	0	0	0	0	1	53	148	202	0	0	0
7943	0	0	0	0	15	0	15	30	0	0	0
7944	142	329	10	11	1	0	18	19	0	0	20
7945	32	63	472	560	0	2	31	33	0	0	0
7946	0	0	0	0	0	0	6	6	0	0	0
7947	30	56	205	122	1	0	221	222	0	0	236
7948	281	598	11	18	33	6	53	92	0	0	0
7949	48	110	10	11	22	11	137	170	1388	0	0
7950	15	32	0	0	8	20	39	67	0	0	0
7951	685	1396	65	50	90	25	176	291	0	0	0
7952	137	279	0	0	8	5	11	24	0	0	0
7953	1	2	0	0	0	0	0	0	0	0	0
7954	125	281	0	0	149	175	78	402	0	0	0
7955	159	347	0	0	1	0	5	6	0	0	0
7956	58	127	1	2	0	5	230	235	0	0	0
7957	297	634	111	179	1	4	42	47	0	0	0
7958	76	172	11	16	2	8	125	135	0	0	8
7959	90	189	9	13	20	39	142	201	252	0	0
7960	171	398	144	214	1	18	405	424	0	0	0
7961	213	475	0	0	0	0	5	5	0	0	0
7962	0	0	40	68	0	4	290	294	0	0	0
7963	590	1216	82	151	46	5	84	135	0	0	0
7964	45	89	25	30	0	13	154	167	0	0	18
7965	451	987	498	620	12	2	638	652	0	0	0
7966	515	990	258	255	37	128	600	765	0	0	177
7967	191	417	2	4	10	4	28	42	0	0	0

TAZ	VOLUSIA COUNTY - 2015 ZDATA										
	SF DU	SF POP	MF DU	MF POP	IND EMP	COM EMP	SVC EMP	TOT EMP	SCHOOL	UNIVERSITY	HOTEL
7968	178	397	0	0	6	5	7	18	0	0	0
7969	3	7	0	0	11	0	0	11	0	0	0
7970	0	0	0	0	0	0	8	8	0	0	0
7971	277	637	11	20	11	16	78	105	0	0	0
7972	417	1056	82	173	83	35	164	282	0	0	0
7973	115	243	2	2	20	0	30	50	0	0	0
7974	165	351	0	0	152	65	55	272	0	0	39
7975	337	750	314	299	142	47	327	516	0	0	38
7976	49	103	0	0	0	0	1	1	0	0	0
7977	96	195	0	0	11	2	24	37	0	0	0
7978	80	165	0	0	43	0	0	43	0	0	0
7979	314	653	62	95	47	88	369	504	0	0	61
7980	280	596	0	0	5	0	35	40	0	0	0
7981	259	577	0	0	16	42	218	276	0	0	34
7982	201	428	0	0	13	0	8	21	0	0	0
7983	288	645	0	0	7	0	59	66	2	0	0
7984	102	233	7	13	1	0	27	28	89	0	0
7985	0	0	0	0	2	2	226	230	2863	0	0
7986	0	0	0	0	0	0	0	0	0	0	0
7987	95	241	0	0	0	0	41	41	2073	0	0
7988	8	18	0	0	5	0	1	6	0	0	0
7989	0	0	0	0	184	175	361	720	3	0	0
7990	627	1589	0	0	13	3	29	45	0	0	0
7991	25	55	0	0	12	0	25	37	0	0	0
7992	87	185	0	0	8	1	30	39	0	0	0
7993	328	731	29	53	47	12	156	215	0	0	60
7994	309	697	39	63	12	10	43	65	0	0	0
7995	186	412	0	0	7	6	61	74	0	0	0
7996	395	875	5	7	107	99	418	624	579	0	0
7997	180	411	2	4	7	11	13	31	0	0	0

TAZ	VOLUSIA COUNTY - 2015 ZDATA										
	SF DU	SF POP	MF DU	MF POP	IND EMP	COM EMP	SVC EMP	TOT EMP	SCHOOL	UNIVERSITY	HOTEL
7998	209	475	0	0	13	53	22	88	88	0	0
7999	395	891	0	0	6	81	102	189	0	0	0
8000	952	2099	0	0	24	2	200	226	1206	0	0
8001	538	1187	2	3	4	2	70	76	0	0	0
8002	62	136	99	167	8	2	7	17	0	0	0
8003	81	173	0	0	8	6	0	14	0	0	0
8004	278	706	0	0	9	0	16	25	0	0	0
8005	184	414	0	0	7	0	1	8	0	0	0
8006	662	1187	715	671	40	84	349	473	0	0	117
8007	359	798	43	77	1	37	82	120	0	0	0
8008	136	289	0	0	5	29	14	48	0	0	0
8009	68	145	0	0	1	16	18	35	0	0	0
8010	105	213	0	0	11	4	6	21	0	0	0
8011	252	567	106	178	1	0	46	47	0	0	0
8012	203	447	0	0	7	7	10	24	0	0	0
8013	303	691	2	4	5	2	6	13	0	0	0
8014	370	936	0	0	12	0	26	38	0	0	0
8015	551	1240	21	33	7	16	33	56	0	0	0
8016	0	0	0	0	0	0	68	68	0	0	0
8017	796	1792	46	78	67	22	97	186	0	0	7
8018	197	439	0	0	17	18	35	70	0	0	37
8019	228	513	0	0	23	249	319	591	0	0	0
8020	240	543	1	2	13	0	115	128	714	0	0
8021	0	0	0	0	0	6	13	19	0	4920	0
8022	86	199	25	44	5	8	1	14	0	0	0
8023	0	0	0	0	7	5	2	14	0	0	0
8024	123	279	0	0	1	0	1	2	0	0	0
8025	7	14	0	0	0	0	18	18	0	0	0
8026	0	0	0	0	120	28	177	325	0	0	0
8027	3	7	13	24	0	82	5	87	4	0	0

TAZ	VOLUSIA COUNTY - 2015 ZDATA										
	SF DU	SF POP	MF DU	MF POP	IND EMP	COM EMP	SVC EMP	TOT EMP	SCHOOL	UNIVERSITY	HOTEL
8028	0	0	0	0	0	33	0	33	0	0	0
8029	1125	2481	2	3	37	29	265	331	0	0	0
8030	58	124	0	0	43	261	28	332	0	0	0
8031	451	991	345	573	14	0	19	33	0	0	0
8032	76	168	0	0	4	0	8	12	0	0	0
8033	0	0	0	0	0	0	0	0	0	0	0
8034	646	1421	0	0	2	8	147	157	783	0	0
8035	931	2356	0	0	34	11	33	78	0	0	0
8036	336	772	0	0	0	0	13	13	0	0	0
8037	90	203	0	0	22	0	10	32	0	0	0
8038	638	1437	0	0	19	30	48	97	0	0	0
8039	13	28	0	0	4	42	101	147	0	0	0
8040	426	960	0	0	34	10	35	79	0	0	0
8041	73	135	108	67	4	0	71	75	0	0	0
8042	635	1415	88	161	5	8	30	43	0	0	0
8043	80	172	0	0	0	0	11	11	0	0	0
8044	10	21	0	0	0	11	30	41	0	0	0
8045	589	1372	0	0	29	11	16	56	0	0	0
8046	398	848	0	0	8	10	18	36	0	0	0
8047	309	717	0	0	13	8	39	60	0	0	90
8048	176	383	0	0	34	2	5	41	0	0	0
8049	498	1061	133	231	5	0	28	33	0	0	0
8050	26	57	0	0	4	147	85	236	0	0	32
8051	206	444	0	0	2	2	27	31	0	0	0
8052	1	3	0	0	0	1	2	3	0	0	0
8053	283	678	0	0	39	7	64	110	0	0	0
8054	150	321	0	0	0	0	40	40	0	0	0
8055	9	19	0	0	0	12	51	63	0	0	0
8056	475	1047	267	445	0	16	79	95	0	0	0
8057	581	1306	113	196	40	499	392	931	0	0	0

TAZ	VOLUSIA COUNTY - 2015 ZDATA										
	SF DU	SF POP	MF DU	MF POP	IND EMP	COM EMP	SVC EMP	TOT EMP	SCHOOL	UNIVERSITY	HOTEL
8058	17	35	249	433	7	19	452	478	1023	0	0
8059	30	67	0	0	0	5	0	5	0	0	0
8060	113	249	0	0	41	17	96	154	0	0	0
8061	451	971	57	103	2	4	12	18	0	0	0
8062	192	447	0	0	13	0	140	153	0	0	0
8063	249	548	0	0	13	7	36	56	9	0	0
8064	14	32	0	0	0	24	22	46	0	0	0
8065	1057	2471	34	62	20	16	65	101	760	0	0
8066	560	1030	1248	779	13	17	301	331	0	0	0
8067	230	552	0	0	11	5	17	33	0	0	87
8068	33	69	0	0	45	6	30	81	0	0	0
8069	47	100	3	6	4	19	16	39	0	0	0
8070	181	333	150	93	3	11	301	315	0	0	0
8071	15	30	0	0	4	0	49	53	0	0	0
8072	139	286	336	596	8	135	461	604	10	0	0
8073	756	1668	76	127	0	2	37	39	54	0	0
8074	0	0	191	331	4	159	244	407	0	608	0
8075	763	1675	19	35	18	18	46	82	0	0	0
8076	191	456	0	0	8	0	11	19	0	0	0
8077	93	210	0	0	0	2	0	2	0	0	0
8078	75	178	11	15	1	4	24	29	0	0	0
8079	160	345	26	47	2	22	19	43	0	0	0
8080	134	298	17	27	0	0	6	6	0	0	0
8081	213	476	360	495	0	0	19	19	0	0	0
8082	227	500	60	94	0	11	60	71	0	0	0
8083	20	44	40	80	2	0	1652	1654	0	0	0
8084	719	1497	3	4	12	72	249	333	737	0	0
8085	200	469	148	196	1	0	135	136	696	0	0
8086	135	304	175	320	11	7	27	45	0	0	9
8087	243	581	0	0	47	6	29	82	0	0	0

TAZ	VOLUSIA COUNTY - 2015 ZDATA										
	SF DU	SF POP	MF DU	MF POP	IND EMP	COM EMP	SVC EMP	TOT EMP	SCHOOL	UNIVERSITY	HOTEL
8088	95	213	101	138	0	0	236	236	0	0	0
8089	0	0	0	0	0	24	121	145	0	0	0
8090	889	1782	0	0	13	23	436	472	0	0	0
8091	795	1849	0	0	20	24	57	101	0	0	0
8092	75	172	2	5	0	0	6	6	0	0	0
8093	34	80	0	0	0	0	0	0	0	0	0
8094	590	1271	0	0	11	27	52	90	0	0	0
8095	0	0	0	0	0	204	313	517	0	0	72
8096	44	98	0	0	2	12	53	67	0	0	0
8097	619	1366	328	545	10	422	425	857	0	0	0
8098	36	78	239	395	0	48	251	299	0	0	0
8099	68	135	34	47	19	13	57	89	0	0	0
8100	417	869	93	150	41	23	661	725	406	0	0
8101	319	709	115	208	1	0	251	252	130	0	0
8102	413	904	4	6	181	43	97	321	0	0	0
8103	78	176	216	397	0	538	411	949	3332	0	0
8104	183	429	4	5	2	8	2	12	0	0	0
8105	0	0	0	0	13	73	250	336	0	0	0
8106	0	0	0	0	4	338	671	1013	0	0	0
8107	34	64	10	14	0	35	570	605	21	0	8
8108	1162	2395	7	13	96	128	207	431	56	0	19
8109	573	1149	0	0	12	72	43	127	0	0	0
8110	79	187	0	0	61	997	155	1213	0	0	0
8111	218	475	707	1164	13	7	298	318	0	0	0
8112	265	635	2	4	43	12	143	198	678	0	0
8113	28	63	0	0	2	4	84	90	0	0	0
8114	362	851	6	9	11	29	30	70	0	0	0
8115	574	1159	37	53	34	100	2014	2148	23	0	0
8116	0	0	0	0	0	0	49	49	2458	0	0
8117	204	455	0	0	7	8	8	23	0	0	0

TAZ	VOLUSIA COUNTY - 2015 ZDATA										
	SF DU	SF POP	MF DU	MF POP	IND EMP	COM EMP	SVC EMP	TOT EMP	SCHOOL	UNIVERSITY	HOTEL
8118	388	763	0	0	1	2	33	36	0	0	0
8119	427	857	334	471	2	86	560	648	0	0	0
8120	535	1178	102	170	6	7	2	15	0	0	0
8121	715	1609	391	693	14	31	307	352	0	0	0
8122	0	0	0	0	0	0	29	29	718	0	0
8123	249	560	306	543	0	0	83	83	9	0	0
8124	166	387	58	99	2	177	244	423	0	0	0
8125	0	0	0	0	267	48	59	374	0	0	0
8126	249	553	2	5	13	14	28	55	0	0	0
8127	261	582	2	4	8	1	59	68	133	0	0
8128	21	50	596	997	49	244	968	1261	0	3414	0
8129	226	522	34	51	19	125	159	303	0	0	0
8130	410	956	0	0	4	7	16	27	0	0	0
8131	230	518	0	0	4	0	11	15	0	0	0
8132	62	148	0	0	24	2	4	30	0	0	0
8133	255	555	201	337	101	93	2284	2478	763	0	0
8134	29	62	0	0	1	0	10	11	0	0	0
8135	493	1074	43	69	17	8	94	119	0	0	18
8136	597	1222	131	136	15	28	115	158	0	0	0
8137	3	6	0	0	8	0	141	149	0	0	0
8138	37	85	230	400	0	12	1156	1168	0	0	0
8139	755	1754	0	0	75	379	2458	2912	0	0	0
8140	0	0	0	0	10	126	374	510	0	0	0
8141	18	37	0	0	0	16	124	140	0	0	0
8142	783	1766	11	16	9	21	33	63	0	0	0
8143	290	649	0	0	4	0	14	18	0	0	0
8144	321	714	42	76	20	34	142	196	0	0	0
8145	224	510	0	0	7	0	5	12	0	0	0
8146	163	351	49	88	373	49	184	606	0	0	0
8147	0	0	0	0	1	160	339	500	0	0	0

TAZ	VOLUSIA COUNTY - 2015 ZDATA										
	SF DU	SF POP	MF DU	MF POP	IND EMP	COM EMP	SVC EMP	TOT EMP	SCHOOL	UNIVERSITY	HOTEL
8148	366	834	218	345	12	18	357	387	0	0	0
8149	2	4	0	0	64	5	0	69	0	0	0
8150	0	0	0	0	1	25	448	474	1165	0	0
8151	0	0	2	3	421	280	324	1025	0	0	0
8152	44	86	9	16	562	219	296	1077	0	0	0
8153	39	85	2	5	16	55	8	79	0	0	0
8154	169	380	83	123	2	11	262	275	589	0	67
8155	36	77	0	0	8	11	13	32	0	0	15
8156	732	1427	191	327	75	55	413	543	414	0	14
8157	166	380	16	25	0	10	0	10	0	0	0
8158	58	114	23	40	18	37	20	75	0	0	7
8159	175	397	4	6	10	2	41	53	189	0	0
8160	91	204	0	0	7	4	51	62	0	0	0
8161	447	1019	10	18	17	25	48	90	0	0	0
8162	196	459	149	225	23	185	363	571	0	0	27
8163	0	0	0	0	0	0	0	0	0	0	0
8164	234	560	141	234	17	18	279	314	74	0	0
8165	574	1251	0	0	24	12	267	303	0	0	0
8166	539	1195	0	0	4	2	8	14	0	0	0
8167	0	0	0	0	0	6	5	11	0	0	0
8168	22	45	0	0	7	0	0	7	0	0	0
8169	644	1243	75	91	10	5	173	188	0	0	0
8170	153	340	134	235	6	11	532	549	156	0	0
8171	4	9	0	0	201	377	249	827	0	0	0
8172	8	20	0	0	0	0	30	30	0	0	0
8173	141	312	2	3	22	7	40	69	0	0	0
8174	4	8	0	0	0	0	0	0	0	0	0
8175	0	0	0	0	0	25	0	25	0	0	0
8176	197	452	6	8	5	83	588	676	0	0	31
8177	0	0	0	0	0	13	4	17	0	0	0

TAZ	VOLUSIA COUNTY - 2015 ZDATA										
	SF DU	SF POP	MF DU	MF POP	IND EMP	COM EMP	SVC EMP	TOT EMP	SCHOOL	UNIVERSITY	HOTEL
8178	329	635	0	0	7	0	273	280	0	0	0
8179	119	285	154	253	4	1	126	131	0	0	0
8180	42	75	7	13	2	5	218	225	0	0	0
8181	205	446	0	0	11	1	102	114	0	0	0
8182	0	0	0	0	0	41	94	135	0	0	0
8183	572	1104	0	0	15	21	263	299	0	0	0
8184	307	683	117	169	4	35	65	104	898	0	0
8185	63	141	0	0	1	8	7	16	0	0	0
8186	5	10	0	0	0	0	1	1	0	0	0
8187	0	0	18	37	479	365	378	1222	0	0	0
8188	9	16	8	14	11	16	71	98	0	0	0
8189	427	1014	346	563	164	33	171	368	0	0	0
8190	230	471	767	793	7	64	297	368	0	0	228
8191	195	450	0	0	16	2	2244	2262	0	0	0
8192	0	0	170	244	0	6	2	8	0	0	0
8193	60	131	3	4	123	0	117	240	0	0	0
8194	47	86	0	0	0	5	1	6	0	0	0
8195	72	132	25	38	12	11	40	63	0	0	0
8196	10	21	8	15	90	743	249	1082	0	0	0
8197	252	536	0	0	0	0	6	6	0	0	0
8198	150	339	0	0	4	0	10	14	0	0	0
8199	208	444	0	0	0	33	17	50	0	0	0
8200	332	747	0	0	85	0	45	130	0	0	12
8201	27	50	10	13	0	12	95	107	0	0	0
8202	0	0	0	0	0	0	0	0	0	0	0
8203	116	274	6	9	0	0	81	81	654	0	0
8204	0	0	0	0	10	6	274	290	1109	0	0
8205	122	273	1	1	1	45	19	65	0	0	0
8206	178	380	0	0	18	51	48	117	0	0	0
8207	149	343	0	0	4	20	284	308	0	0	94

TAZ	VOLUSIA COUNTY - 2015 ZDATA										
	SF DU	SF POP	MF DU	MF POP	IND EMP	COM EMP	SVC EMP	TOT EMP	SCHOOL	UNIVERSITY	HOTEL
8208	50	112	0	0	0	0	0	0	0	0	0
8209	202	455	618	1085	1	6	51	58	0	0	0
8210	127	238	47	72	106	108	261	475	0	0	0
8211	1084	2519	48	87	39	17	215	271	0	0	0
8212	661	1472	515	745	4	14	71	89	0	0	0
8213	375	782	1	2	114	1	19	134	0	0	0
8214	9	18	652	1193	0	17	253	270	0	0	0
8215	811	1787	600	977	193	6	290	489	0	0	0
8216	148	297	3	2	23	1	54	78	0	0	0
8217	7	12	129	190	0	0	109	109	0	0	0
8218	183	383	0	0	0	0	12	12	0	0	0
8219	132	304	0	0	8	16	19	43	0	0	0
8220	220	443	53	52	37	70	515	622	0	0	24
8221	289	616	0	0	0	0	29	29	0	0	0
8222	0	0	390	368	2	2	323	327	0	0	816
8223	133	293	0	0	0	5	0	5	0	0	0
8224	161	342	26	47	20	215	81	316	0	0	0
8225	30	67	0	0	65	31	68	164	0	0	0
8226	103	210	0	0	5	0	5	10	0	0	0
8227	187	366	45	65	6	6	30	42	0	0	0
8228	3	6	292	428	0	221	323	544	60	0	0
8229	164	365	0	0	5	5	29	39	0	0	0
8230	32	70	0	0	0	7	6	13	0	0	0
8231	540	1218	558	979	4	4	146	154	92	0	0
8232	1049	2416	234	392	45	23	337	405	817	0	0
8233	373	732	0	0	1	17	58	76	0	0	0
8234	239	487	54	99	17	30	528	575	0	0	0
8235	0	0	0	0	28	94	27	149	0	0	0
8236	299	609	0	0	0	0	14	14	0	0	0
8237	166	368	0	0	2	0	6	8	0	0	0

TAZ	VOLUSIA COUNTY - 2015 ZDATA										
	SF DU	SF POP	MF DU	MF POP	IND EMP	COM EMP	SVC EMP	TOT EMP	SCHOOL	UNIVERSITY	HOTEL
8238	327	753	215	390	6	63	161	230	0	0	0
8239	0	0	0	0	0	0	333	333	0	0	0
8240	86	182	260	413	27	79	253	359	0	0	12
8241	433	883	0	0	8	19	91	118	0	0	0
8242	59	133	0	0	0	0	5	5	0	0	0
8243	104	233	169	297	8	16	25	49	0	0	0
8244	835	1780	0	0	30	29	48	107	0	0	0
8245	257	584	427	483	24	179	196	399	0	0	12
8246	132	304	253	435	22	58	200	280	0	0	0
8247	12	27	728	825	5	0	37	42	0	0	28
8248	1	2	0	0	117	0	48	165	29	0	0
8249	204	482	0	0	2	0	6	8	0	0	0
8250	0	0	382	622	35	262	592	889	0	0	0
8251	484	1041	57	95	159	149	906	1214	20	0	0
8252	0	0	0	0	4	668	91	763	0	0	0
8253	43	95	0	0	585	183	1735	2503	579	0	0
8254	166	379	0	0	7	16	16	39	0	0	0
8255	0	0	0	0	0	10	0	10	0	0	0
8256	25	57	0	0	10	0	0	10	0	0	0
8257	482	1026	0	0	2	35	22	59	0	0	0
8258	541	1252	176	302	14	51	195	260	0	0	0
8259	285	647	61	96	123	0	156	279	0	0	0
8260	91	173	123	224	132	59	424	615	764	0	0
8261	90	199	305	501	36	67	708	811	0	0	0
8262	170	362	263	434	47	40	179	266	0	0	30
8263	0	0	0	0	0	538	537	1075	0	0	219
8264	0	0	0	0	0	0	4	4	0	0	0
8265	117	267	0	0	1	0	1	2	0	0	0
8266	168	370	578	952	10	57	25	92	12	0	0
8267	562	1279	26	47	4	7	30	41	0	0	0

TAZ	VOLUSIA COUNTY - 2015 ZDATA										
	SF DU	SF POP	MF DU	MF POP	IND EMP	COM EMP	SVC EMP	TOT EMP	SCHOOL	UNIVERSITY	HOTEL
8268	189	448	0	0	37	4	18	59	0	0	0
8269	0	0	0	0	27	131	955	1113	0	0	122
8270	178	422	0	0	16	25	140	181	0	0	24
8271	0	0	0	0	0	20	54	74	0	0	284
8272	318	720	108	141	58	63	291	412	441	0	27
8273	171	379	0	0	0	4	17	21	0	0	0
8274	22	50	331	380	0	4	801	805	0	0	1120
8275	205	458	0	0	8	13	33	54	0	0	0
8276	118	263	0	0	8	6	28	42	0	0	0
8277	0	0	0	0	5	53	1018	1076	0	0	159
8278	77	167	106	161	36	496	503	1035	0	0	151
8279	0	0	0	0	0	102	220	322	0	0	0
8280	0	0	0	0	14	180	1045	1239	0	0	64
8281	69	156	0	0	19	17	8	44	0	0	0
8282	515	1061	3	5	5	4	13	22	0	0	0
8283	518	1227	4	4	23	0	75	98	0	0	0
8284	80	168	921	1479	20	23	297	340	0	0	118
8285	399	836	64	111	13	19	31	63	0	0	107
8286	0	0	0	0	0	3	85	88	180	0	0
8287	0	0	943	1727	10	6	1615	1631	0	3905	122
8288	0	0	0	0	33	2	265	300	0	0	0
8289	0	0	0	0	0	0	60	60	0	0	0
8290	0	0	0	0	0	1041	106	1147	0	0	0
8291	0	0	0	0	0	12	439	451	0	0	237
8292	280	628	241	424	19	8	141	168	64	0	0
8293	763	1750	585	881	393	25	561	979	1515	0	0
8294	71	155	0	0	0	0	0	0	0	0	0
8295	0	0	87	112	0	0	117	117	0	0	763
8296	120	261	237	326	2	88	89	179	0	0	0
8297	0	0	0	0	0	0	40	40	1986	0	0

TAZ	VOLUSIA COUNTY - 2015 ZDATA										
	SF DU	SF POP	MF DU	MF POP	IND EMP	COM EMP	SVC EMP	TOT EMP	SCHOOL	UNIVERSITY	HOTEL
8298	258	556	233	354	6	13	257	276	0	0	0
8299	0	0	0	0	109	1539	678	2326	0	0	167
8300	551	1174	12	9	11	27	117	155	0	0	6
8301	0	0	0	0	207	581	720	1508	705	0	0
8302	267	556	287	395	13	59	348	420	0	0	94
8303	0	0	158	226	451	46	413	910	40	0	0
8304	122	266	867	1365	6	24	195	225	0	0	0
8305	0	0	0	0	0	76	0	76	0	0	0
8306	0	0	0	0	0	25	25	50	0	0	0
8307	554	1247	83	133	17	22	262	301	0	0	0
8308	0	0	260	437	0	0	212	212	0	0	0
8309	179	391	136	202	132	146	446	724	0	0	0
8310	0	0	0	0	0	17	1319	1336	0	0	0
8311	117	279	0	0	13	83	307	403	0	0	0
8312	56	117	6	10	2	135	380	517	0	0	0
8313	0	0	0	0	0	39	1753	1792	0	20635	0
8314	32	75	165	275	0	0	0	0	0	0	0
8315	19	40	216	275	0	5	54	59	0	0	0
8316	0	0	199	330	0	0	0	0	0	0	0
8317	0	0	0	0	53	29	601	683	0	1106	0
8318	0	0	35	51	0	0	152	152	0	0	679
8319	270	556	43	64	7	29	41	77	0	0	41
8320	62	117	22	32	68	87	178	333	0	0	0
8321	225	505	78	124	5	0	24	29	598	0	0
8322	168	373	373	667	18	72	113	203	0	3818	0
8323	3	7	0	0	7	135	385	527	0	0	0
8324	0	0	106	151	0	0	50	50	0	0	0
8325	0	0	193	326	0	0	345	345	0	0	0
8326	187	394	4	6	0	87	173	260	0	0	0
8327	0	0	338	0	1	4	0	5	0	0	0

TAZ	VOLUSIA COUNTY - 2015 ZDATA										
	SF DU	SF POP	MF DU	MF POP	IND EMP	COM EMP	SVC EMP	TOT EMP	SCHOOL	UNIVERSITY	HOTEL
8328	3	6	152	0	114	136	723	973	30	0	20
8329	68	141	0	0	0	0	0	0	0	0	0
8330	36	78	9	0	10	22	12	44	0	0	0
8331	0	0	378	0	0	8	10	18	0	0	0
8332	0	0	0	0	0	0	308	308	0	0	0
8333	0	0	0	0	0	20	0	20	0	0	0
8334	0	0	396	0	0	0	7	7	0	0	0
8335	0	0	0	0	10	0	0	10	0	0	0
8336	39	74	75	0	54	27	47	128	0	0	0
8337	0	0	0	0	0	25	0	25	0	0	0
8338	256	493	218	0	0	0	762	762	0	0	0
8339	116	275	6	0	7	6	47	60	0	0	0
8340	61	137	0	0	3	0	1	4	0	0	0
8341	0	0	237	0	0	0	0	0	0	0	0
8342	0	0	0	0	128	220	55	403	0	0	0
8343	0	0	0	0	7	30	136	173	0	0	0
8344	128	308	114	0	4	5	665	674	0	0	0
8345	674	1517	5	0	11	7	129	147	0	0	0
8346	0	0	0	0	0	76	0	76	0	0	0
8347	0	0	0	0	0	25	25	50	0	0	0
8348	96	203	212	0	6	1	35	42	17	0	0
8349	325	685	2	0	6	134	352	492	230	0	0
8350	0	0	0	0	33	34	148	215	0	0	0
8351	107	219	345	0	45	213	1792	2050	24	0	0
8352	2	4	0	0	0	13	37	50	0	0	0
8353	77	165	138	0	4	2	41	47	0	0	0
8354	320	677	499	0	12	37	201	250	0	0	79
8355	0	0	45	0	0	0	148	148	0	0	303
8356	0	0	105	0	0	53	356	409	29	0	0
8357	0	0	0	0	48	216	90	354	0	0	0

TAZ	VOLUSIA COUNTY - 2015 ZDATA										
	SF DU	SF POP	MF DU	MF POP	IND EMP	COM EMP	SVC EMP	TOT EMP	SCHOOL	UNIVERSITY	HOTEL
8358	0	0	0	0	10	5	25	40	0	0	0
8359	41	86	32	0	6	43	51	100	190	0	0
8360	347	758	0	0	39	10	111	160	372	0	0
8361	845	1839	109	0	4	369	415	788	90	0	0
8362	0	0	0	0	10	0	10	20	0	0	0
8363	167	374	0	0	7	7	35	49	0	0	0
8364	0	0	0	0	227	203	207	637	0	0	0
8365	11	24	155	0	0	2	141	143	0	0	0
8366	207	450	0	0	223	93	372	688	0	0	0
8367	0	0	0	0	0	0	0	0	0	0	0
8368	0	0	0	0	0	0	0	0	0	0	0
8369	750	1877	77	0	24	18	94	136	0	0	0
8370	116	252	340	0	4	39	187	230	0	0	8
8371	229	460	299	0	29	119	131	279	0	0	19
8372	0	0	17	0	4	27	296	327	0	0	277
8373	210	488	536	0	7	256	680	943	4	0	0
8374	468	1095	3	0	17	7	58	82	0	0	0
8375	76	155	14	0	156	76	254	486	0	0	0
8376	0	0	0	0	0	10	50	60	0	0	100
8377	0	0	0	0	201	108	811	1120	0	0	0
8378	393	869	56	0	84	144	632	860	0	0	0
8379	34	68	173	0	0	20	108	128	0	0	0
8380	0	0	0	0	14	0	377	391	0	0	0
8381	97	191	282	0	5	115	716	836	0	0	13
8382	0	0	0	0	22	10	733	765	0	0	0
8383	20	44	0	0	17	1	12	30	0	0	0
8384	0	0	1	0	11	102	529	642	0	0	1468
8385	437	965	199	0	454	276	518	1248	0	0	76
8386	109	232	0	0	0	0	6	6	616	0	0
8387	0	0	0	0	0	20	0	20	0	0	0

TAZ	VOLUSIA COUNTY - 2015 ZDATA										
	SF DU	SF POP	MF DU	MF POP	IND EMP	COM EMP	SVC EMP	TOT EMP	SCHOOL	UNIVERSITY	HOTEL
8388	568	1421	0	0	47	9	51	107	152	0	0
8389	2	4	115	0	1	0	19	20	0	0	0
8390	309	635	49	0	25	88	2295	2408	0	0	29
8391	2	5	19	0	0	12	99	111	0	0	0
8392	20	41	114	0	0	0	35	35	0	0	0
8393	0	0	0	0	4	0	119	123	0	0	0
8394	3	7	16	0	22	27	341	390	31	0	0
8395	0	0	0	0	0	0	0	0	0	0	0
8396	573	1266	59	0	46	70	245	361	0	0	0
8397	194	432	7	0	24	119	8	151	0	0	0
8398	0	0	0	0	0	0	28	28	0	0	0
8399	72	160	0	0	6	2	29	37	0	0	0
8400	0	0	0	0	13	8	75	96	0	0	0
8401	186	355	639	0	25	68	551	644	13	0	59
8402	0	0	0	0	0	11	153	164	0	4326	0
8403	490	1107	187	0	53	166	138	357	0	0	0
8404	0	0	0	0	0	0	0	0	0	0	0
8405	340	744	3	0	7	6	747	760	0	0	0
8406	0	0	2	0	0	2	1291	1293	0	0	960
8407	554	1232	103	0	313	124	173	610	0	0	35
8408	197	439	10	0	669	0	8	677	0	0	0
8409	266	559	12	0	0	39	383	422	0	0	75
8410	50	98	227	0	0	36	263	299	0	0	0
8411	605	1376	2	0	29	82	79	190	0	0	0
8412	0	0	0	0	20	58	19	97	0	0	0
8413	93	200	8	0	222	50	100	372	0	0	0
8414	543	1192	218	0	19	1	179	199	464	0	141
8415	0	0	0	0	0	0	134	134	945	0	0
8416	335	650	0	0	0	2	29	31	0	0	0
8417	8	17	78	0	0	5	294	299	0	0	513

TAZ	VOLUSIA COUNTY - 2015 ZDATA										
	SF DU	SF POP	MF DU	MF POP	IND EMP	COM EMP	SVC EMP	TOT EMP	SCHOOL	UNIVERSITY	HOTEL
8418	0	0	92	0	70	16	72	158	0	0	0
8419	48	112	58	0	17	17	12	46	0	0	0
8420	97	212	330	0	6	2	24	32	0	0	0
8421	876	1926	82	0	24	46	158	228	0	0	0
8422	0	0	241	0	5	2	2120	2127	0	0	0
8423	151	359	194	0	6	5	100	111	971	0	0
8424	274	585	1	0	48	72	31	151	0	0	0
8425	434	959	38	0	25	90	168	283	102	0	47
8426	16	36	79	0	23	29	660	712	0	75	12
8427	63	147	245	0	0	101	2	103	0	0	0
8428	94	211	0	0	6	15	104	125	0	0	0
8429	268	621	94	0	5	5	6	16	186	0	0
8430	42	94	26	0	0	16	440	456	0	0	159
8431	358	780	2	0	4	0	171	175	0	0	0
8432	632	1355	379	0	28	260	526	814	0	0	60
8433	33	76	0	0	1	4	61	66	0	0	0
8434	24	53	256	0	16	2	578	596	0	0	141
8435	32	73	54	0	149	96	123	368	0	0	0
8436	81	178	0	0	0	0	2	2	0	0	0
8437	0	0	0	0	0	0	89	89	168	0	0
8438	1117	2411	0	0	31	54	210	295	0	0	0
8439	0	0	332	0	40	28	402	470	0	0	83
8440	122	273	0	0	0	6	4	10	0	0	0
8441	0	0	0	0	0	7	515	522	0	0	0
8442	357	805	0	0	33	1	22	56	0	0	0
8443	0	0	0	0	2	375	504	881	0	0	0
8444	441	998	19	0	27	296	224	547	0	0	0
8445	8	17	0	0	0	5	16	21	0	0	0
8446	1035	2396	0	0	33	53	179	265	0	0	0
8447	7	16	0	0	0	0	0	0	0	0	0

TAZ	VOLUSIA COUNTY - 2015 ZDATA										
	SF DU	SF POP	MF DU	MF POP	IND EMP	COM EMP	SVC EMP	TOT EMP	SCHOOL	UNIVERSITY	HOTEL
8448	76	175	0	0	14	0	8	22	0	0	0
8449	124	271	5	0	0	0	95	95	0	0	0
8450	108	209	0	0	0	4	27	31	0	0	12
8451	63	137	7	0	118	42	173	333	0	0	16
8452	0	0	85	0	2	17	87	106	0	0	0
8453	0	0	0	0	0	4	68	72	346	0	0
8454	282	587	314	0	16	11	346	373	0	0	0
8455	0	0	158	0	0	4	593	597	0	0	669
8456	548	1194	1	0	0	0	64	64	0	0	0
8457	444	1021	1	0	41	33	102	176	0	0	0
8458	136	297	68	0	5	79	528	612	0	0	0
8459	327	705	162	0	4	11	94	109	0	0	0
8460	429	970	68	0	47	59	682	788	0	270	0
8461	686	1577	309	0	19	271	646	936	0	0	0
8462	535	1229	2	0	13	5	39	57	0	0	0
8463	13	28	189	0	4	0	6	10	38	0	0
8464	73	165	79	0	141	51	135	327	0	0	0
8465	902	2075	0	0	39	11	144	194	0	0	0
8466	291	630	87	0	11	70	311	392	0	0	0
8467	75	163	8	0	47	112	171	330	0	0	14
8468	187	408	0	0	0	5	581	586	735	0	0
8469	490	1127	11	0	18	4	33	55	0	0	0
8470	60	130	0	0	18	35	190	243	0	0	0
8471	602	1253	412	0	64	108	1246	1418	431	0	32
8472	28	61	0	0	0	22	0	22	0	0	0
8473	141	291	0	0	1	20	125	146	168	0	0
8474	12	25	206	0	0	0	182	182	0	0	1131
8475	177	412	145	0	16	263	290	569	0	0	0
8476	6	13	0	0	6	2	1	9	0	0	0
8477	76	176	0	0	0	0	29	29	724	0	0

TAZ	VOLUSIA COUNTY - 2015 ZDATA										
	SF DU	SF POP	MF DU	MF POP	IND EMP	COM EMP	SVC EMP	TOT EMP	SCHOOL	UNIVERSITY	HOTEL
8478	0	0	545	0	207	215	2042	2464	19	0	0
8479	646	1498	251	0	34	0	106	140	77	0	0
8480	77	171	3	0	16	201	146	363	0	0	0
8481	199	457	0	0	14	8	61	83	0	0	0
8482	129	271	0	0	2	6	11	19	0	0	0
8483	439	937	43	0	96	105	476	677	75	0	0
8484	225	516	0	0	5	2	1	8	0	0	0
8485	136	326	221	0	6	4	220	230	165	0	0
8486	278	585	0	0	64	29	58	151	707	0	0
8487	231	532	171	0	11	85	498	594	0	0	0
8488	334	767	5	0	14	16	24	54	0	0	0
8489	0	0	0	0	94	0	0	94	0	0	0
8490	522	1212	137	0	10	6	176	192	0	0	0
8491	970	2266	48	0	47	23	103	173	0	0	0
8492	284	618	56	0	5	4	46	55	0	0	0
8493	8	18	0	0	2	0	0	2	0	0	0
8494	0	0	0	0	4	7	120	131	0	0	0
8495	426	1021	145	0	4	4	63	71	0	0	0
8496	0	0	0	0	11	13	36	60	0	0	0
8497	1	2	0	0	10	12	11	33	0	0	0
8498	4	7	0	0	0	5	7	12	0	0	0
8499	496	1045	4	0	714	125	516	1355	0	0	0
8500	216	469	0	0	25	61	10	96	0	0	0
8501	556	1216	233	0	13	24	193	230	224	0	103
8502	45	86	0	0	0	0	3	3	0	0	0
8503	7	14	0	0	0	0	5	5	0	0	0
8504	0	0	0	0	0	0	2	2	0	0	0
8505	15	22	109	0	0	0	0	0	0	0	0
8506	6	11	0	0	8	0	0	8	0	0	0
8507	463	697	0	0	11	177	97	285	0	0	0

TAZ	VOLUSIA COUNTY - 2015 ZDATA										
	SF DU	SF POP	MF DU	MF POP	IND EMP	COM EMP	SVC EMP	TOT EMP	SCHOOL	UNIVERSITY	HOTEL
8508	766	1778	0	0	1	8	167	176	1022	0	0
8509	8	17	0	0	0	0	0	0	0	0	0
8510	12	24	1	0	72	95	245	412	0	0	0
8511	31	47	226	0	1	0	27	28	0	0	0
8512	1193	2374	8	0	472	651	211	1334	0	0	0
8513	185	355	0	0	0	1	4	5	0	0	0
8514	1080	1625	195	0	24	44	257	325	0	0	18
8515	25	46	0	0	1	5	2	8	0	0	0
8516	63	119	0	0	0	0	7	7	0	0	0
8517	338	712	81	0	5	7	79	91	0	0	125
8518	261	564	15	0	29	430	45	504	0	0	0
8519	134	257	0	0	0	7	6	13	0	0	0
8520	167	332	167	0	12	33	195	240	0	0	0
8521	256	559	154	0	2	6	11	19	0	0	0
8522	0	0	0	0	172	1	90	263	0	0	318
8523	14	28	0	0	0	14	55	69	0	0	70
8524	143	311	16	0	0	6	17	23	0	0	0
8525	0	0	0	0	0	50	15	65	0	300	22
8526	79	151	127	0	17	42	11	70	0	0	0
8527	362	783	173	0	12	6	36	54	0	0	0
8528	11	25	0	0	0	5	93	98	575	0	0
8529	232	445	15	0	5	0	7	12	0	0	22
8530	0	0	0	0	0	0	0	0	0	0	0
8531	439	949	142	0	23	11	36	70	0	0	0
8532	173	373	0	0	19	173	397	589	1118	0	0
8533	687	1366	256	0	13	204	236	453	0	0	0
8534	0	0	0	0	39	0	0	39	0	0	0
8535	61	115	0	0	0	0	4	4	0	0	0
8536	141	271	0	0	1	27	0	28	0	0	0
8537	8	16	0	0	0	2	0	2	0	0	0

TAZ	VOLUSIA COUNTY - 2015 ZDATA										
	SF DU	SF POP	MF DU	MF POP	IND EMP	COM EMP	SVC EMP	TOT EMP	SCHOOL	UNIVERSITY	HOTEL
8538	338	738	70	0	5	1	18	24	0	0	0
8539	3	6	0	0	0	0	0	0	0	0	0
8540	0	0	0	0	0	0	0	0	0	0	0
8541	1059	1823	0	0	6	31	222	259	0	0	0
8542	91	194	0	0	2	4	5	11	0	0	0
8543	388	745	0	0	13	51	23	87	0	0	0
8544	0	0	0	0	0	0	0	0	0	0	0
8545	37	73	0	0	0	0	0	0	0	0	0
8546	346	688	0	0	7	2	23	32	0	0	0
8547	0	0	70	0	0	0	1	1	0	0	0
8548	17	34	17	0	0	0	0	0	0	0	0
8549	0	0	10	0	0	5	0	5	0	0	0
8550	70	148	0	0	0	0	2	2	0	0	0
8551	122	288	0	0	16	0	8	24	0	0	0
8552	12	23	0	0	4	0	0	4	0	0	0
8553	54	129	96	0	1	0	27	28	0	0	0
8554	37	85	0	0	0	81	0	81	0	0	0
8555	90	174	0	0	0	5	20	25	0	0	0
8556	134	258	0	0	36	2	2	40	0	0	0
8557	0	0	0	0	0	0	0	0	0	0	0
8558	253	547	75	0	30	107	703	840	341	0	0
8559	172	358	190	0	1	25	351	377	1664	0	0
8560	0	0	0	0	0	0	0	0	0	0	0
8561	0	0	0	0	12	0	5	17	0	0	0
8562	0	0	0	0	0	0	0	0	0	0	0
8563	0	0	0	0	0	0	0	0	0	0	0
8564	4	7	0	0	0	0	0	0	0	0	0
8565	0	0	0	0	0	0	0	0	0	0	0
8566	0	0	0	0	0	0	0	0	0	0	0
8567	0	0	0	0	0	0	0	0	0	0	0

TAZ	VOLUSIA COUNTY - 2015 ZDATA										
	SF DU	SF POP	MF DU	MF POP	IND EMP	COM EMP	SVC EMP	TOT EMP	SCHOOL	UNIVERSITY	HOTEL
8568	0	0	0	0	0	0	0	0	0	0	0
8569	0	0	0	0	0	0	0	0	0	0	0
8570	0	0	0	0	4	5	0	9	0	0	0
8571	0	0	0	0	0	0	0	0	0	0	0
8572	0	0	0	0	0	0	0	0	0	0	0
8573	15	31	0	0	0	0	0	0	0	0	0
8574	0	0	0	0	0	0	0	0	0	0	0
8575	0	0	0	0	0	0	0	0	0	0	0
8576	0	0	0	0	0	0	0	0	0	0	0
8577	0	0	0	0	0	0	0	0	0	0	0
8578	71	145	0	0	13	6	77	96	0	0	0

Table 4: 2015 Base Year Data for Flagler County

TAZ	FLAGLER COUNTY - 2015 ZDATA										
	SF DU	SF POP	MF DU	MF POP	IND EMP	COM EMP	SVC EMP	TOT EMP	SCHOOL	UNIVERSITY	HOTEL
1100	110	211	230	367	3	2	71	76	0	0	0
1101	672	1276	4	6	9	9	89	107	0	0	22
1102	5	12	0	0	0	0	90	90	0	0	0
1103	22	42	66	105	3	0	84	87	74	0	312
1104	23	44	0	0	19	12	6	37	0	0	34
1105	0	0	0	0	0	0	110	110	0	0	0
1106	113	289	2	4	3	0	0	3	0	0	0
1107	708	1580	41	98	3	3	129	135	0	0	0
1108	0	0	0	0	0	0	31	31	1570	0	0
1109	596	1749	11	20	13	6	23	42	0	0	0
1110	0	0	0	0	0	0	3	3	0	0	0
1111	151	386	6	17	0	2	44	46	0	0	0
1112	440	1122	16	42	2	0	28	30	0	0	0
1113	238	453	4	6	12	99	155	266	0	0	0
1114	65	189	0	0	4	6	8	18	0	0	0
1115	122	231	70	112	3	3	148	154	0	0	0
1116	0	0	0	0	0	0	0	0	0	0	0
1117	90	263	0	0	2	3	0	5	0	0	0
1118	402	1025	17	40	10	4	9	23	0	0	0
1119	236	601	5	14	2	3	3	8	0	0	0
1120	150	440	0	0	0	1	1	2	0	0	0
1121	35	79	120	286	3	4	21	28	0	0	0
1122	528	1548	15	27	3	2	11	16	0	0	0
1123	222	649	0	0	0	0	12	12	0	0	0
1124	154	452	0	0	0	0	14	14	0	0	0
1125	0	0	0	0	0	0	0	0	0	0	0
1126	667	1490	74	178	14	1	32	47	0	0	0

TAZ	FLAGLER COUNTY - 2015 ZDATA										
	SF DU	SF POP	MF DU	MF POP	IND EMP	COM EMP	SVC EMP	TOT EMP	SCHOOL	UNIVERSITY	HOTEL
1127	122	291	2	5	8	2	70	80	0	0	0
1128	6	11	14	26	0	2	11	13	0	0	0
1129	94	240	9	24	0	0	3	3	153	0	0
1130	111	279	10	22	3	0	9	12	0	0	0
1131	0	0	34	81	0	3	4	7	0	0	0
1132	628	1843	76	135	0	3	17	20	0	0	0
1133	61	114	0	0	0	0	1	1	0	0	0
1134	162	475	1	1	4	0	8	12	0	0	0
1135	938	2240	0	0	9	26	49	84	0	0	0
1136	0	0	11	15	0	2	11	13	0	0	68
1137	80	127	75	106	0	3	10	13	0	0	0
1138	21	32	83	118	0	0	0	0	0	0	0
1139	235	690	0	0	1	3	9	13	0	0	0
1140	123	293	0	0	0	3	9	12	0	0	0
1141	77	122	0	0	0	0	0	0	0	0	0
1142	0	0	49	69	0	29	41	70	0	0	52
1143	291	463	0	0	8	9	44	61	0	0	0
1144	804	1925	0	0	2	3	39	44	0	0	0
1145	0	0	0	0	0	0	38	38	65	0	0
1146	0	0	0	0	0	0	239	239	2417	0	0
1147	0	0	0	0	5	0	0	5	0	0	0
1148	368	877	0	0	4	0	3	7	0	0	0
1149	0	0	0	0	0	0	0	0	0	0	0
1150	178	332	203	365	6	0	203	209	0	0	0
1151	60	112	3	6	11	0	46	57	0	0	0
1152	0	0	149	212	8	0	1	9	0	0	0
1153	322	773	0	0	3	0	0	3	0	0	0
1154	0	0	41	59	1	0	0	1	0	0	0
1155	101	161	0	0	2	0	130	132	0	0	0
1156	238	377	0	0	0	0	0	0	0	0	0

TAZ	FLAGLER COUNTY - 2015 ZDATA										
	SF DU	SF POP	MF DU	MF POP	IND EMP	COM EMP	SVC EMP	TOT EMP	SCHOOL	UNIVERSITY	HOTEL
1157	0	0	0	0	0	0	11	11	0	0	0
1158	143	226	28	40	0	0	19	19	0	0	0
1159	245	571	0	0	6	6	1	13	0	0	0
1160	24	58	0	0	0	0	3	3	0	0	0
1161	31	73	0	0	29	30	478	537	0	0	0
1162	0	0	336	589	0	0	0	0	0	0	0
1163	673	1611	0	0	0	3	12	15	0	0	0
1164	0	0	0	0	0	0	89	89	0	0	0
1165	0	0	0	0	0	0	236	236	0	0	0
1166	0	0	0	0	0	0	160	160	0	0	0
1167	0	0	86	122	0	0	0	0	0	0	0
1168	49	120	0	0	27	277	454	758	0	0	0
1169	219	526	0	0	9	10	90	109	0	0	0
1170	0	0	0	0	0	3	172	175	0	0	0
1171	0	0	0	0	0	64	253	317	0	0	0
1172	0	0	0	0	3	40	8	51	0	0	0
1173	23	46	0	0	0	0	238	238	0	432	0
1174	0	0	0	0	3	182	730	915	0	0	119
1175	134	319	16	30	1	0	22	23	0	0	0
1176	463	1109	25	48	6	11	1	18	0	0	0
1177	0	0	0	0	0	4	80	84	0	0	0
1178	0	0	0	0	0	4	255	259	0	0	320
1179	0	0	0	0	2	46	433	481	0	0	0
1180	217	520	22	41	0	8	38	46	0	0	0
1181	0	0	158	271	0	0	0	0	0	0	0
1182	0	0	0	0	4	756	697	1457	0	0	0
1183	0	0	0	0	114	403	586	1103	0	0	0
1184	625	1257	6	10	4	0	62	66	0	0	0
1185	0	0	0	0	53	0	0	53	0	0	0
1186	0	0	0	0	2	161	133	296	0	0	0

TAZ	FLAGLER COUNTY - 2015 ZDATA										
	SF DU	SF POP	MF DU	MF POP	IND EMP	COM EMP	SVC EMP	TOT EMP	SCHOOL	UNIVERSITY	HOTEL
1187	0	0	0	0	0	0	42	42	0	0	0
1188	0	0	0	0	71	14	456	541	8	0	0
1189	0	0	0	0	81	4	143	228	0	0	0
1190	0	0	0	0	49	31	34	114	0	0	0
1191	0	0	0	0	0	0	88	88	0	0	0
1192	0	0	0	0	0	22	0	22	0	0	0
1193	0	0	0	0	23	22	151	196	186	0	0
1194	0	0	0	0	0	22	0	22	0	0	0
1195	132	246	0	0	0	0	19	19	0	0	0
1196	0	0	0	0	0	139	1063	1202	0	0	0
1197	824	2219	81	161	29	77	195	301	0	0	0
1198	1004	2725	80	163	14	9	83	106	0	0	0
1199	16	31	0	0	2	0	0	2	0	0	0
1200	0	0	0	0	188	17	89	294	0	0	0
1201	40	74	1	2	2	3	29	34	0	0	0
1202	0	0	0	0	0	0	0	0	0	0	0
1203	529	1155	0	0	70	16	62	148	0	0	0
1204	1141	2297	36	61	1	8	48	57	0	0	0
1205	767	2065	5	9	31	2	31	64	0	0	0
1206	761	2049	0	0	6	2	95	103	0	0	0
1207	0	0	0	0	0	0	303	303	1965	0	0
1208	901	2447	38	79	4	2	26	32	0	0	0
1209	388	850	22	46	0	0	19	19	117	0	0
1210	0	0	0	0	98	38	178	314	0	0	0
1211	697	1878	25	50	6	2	18	26	0	0	0
1212	84	156	2	3	0	0	0	0	0	0	0
1213	1	2	0	0	118	89	172	379	245	0	0
1214	1088	2605	54	161	4	6	29	39	0	0	0
1215	991	2758	22	48	2	0	10	12	0	0	0
1216	0	0	0	0	0	0	0	0	0	0	0

TAZ	FLAGLER COUNTY - 2015 ZDATA										
	SF DU	SF POP	MF DU	MF POP	IND EMP	COM EMP	SVC EMP	TOT EMP	SCHOOL	UNIVERSITY	HOTEL
1217	119	179	0	0	0	0	0	0	0	0	0
1218	744	2142	31	83	2	0	30	32	0	0	0
1219	92	186	0	0	3	0	0	3	0	0	0
1220	104	193	149	266	0	2	10	12	0	0	8
1221	133	269	7	11	3	0	10	13	0	0	0
1222	960	2299	49	147	12	13	34	59	0	0	0
1223	631	1815	18	48	3	12	14	29	0	0	0
1224	613	1762	18	46	6	2	11	19	0	0	0
1225	475	1321	24	54	12	0	17	29	0	0	0
1226	0	0	0	0	0	0	138	138	1185	0	0
1227	0	0	0	0	0	0	46	46	0	0	0
1228	0	0	0	0	0	0	1	1	0	0	0
1229	0	0	0	0	0	0	35	35	866	0	0
1230	12	30	0	0	38	63	65	166	0	0	0
1231	0	0	0	0	0	0	0	0	0	0	0
1232	60	154	0	0	0	2	0	2	0	0	0
1233	156	243	23	35	1	2	29	32	0	0	0
1234	0	0	0	0	11	169	232	412	0	0	0
1235	0	0	0	0	0	4	91	95	0	0	0
1236	963	2679	19	43	28	9	78	115	0	0	0
1237	0	0	0	0	0	81	0	81	0	0	0
1238	0	0	0	0	0	0	385	385	0	0	0
1239	14	37	0	0	53	0	12	65	0	0	0
1240	17	42	0	0	21	0	0	21	0	0	0
1241	0	0	0	0	0	0	140	140	0	0	0
1242	0	0	0	0	0	2	0	2	0	0	0
1243	0	0	0	0	2	0	0	2	0	0	0
1244	0	0	2	2	0	584	6	590	0	0	0
1245	0	0	0	0	6	12	48	66	0	0	0
1246	0	0	63	95	0	0	0	0	0	0	0

TAZ	FLAGLER COUNTY - 2015 ZDATA										
	SF DU	SF POP	MF DU	MF POP	IND EMP	COM EMP	SVC EMP	TOT EMP	SCHOOL	UNIVERSITY	HOTEL
1247	174	485	5	10	0	0	10	10	0	0	0
1248	0	0	0	0	0	249	450	699	0	0	0
1249	49	127	0	0	0	0	2	2	0	0	0
1250	0	0	12	37	0	0	0	0	0	0	0
1251	0	0	0	0	42	0	0	42	0	0	0
1252	0	0	154	461	0	0	84	84	0	0	0
1253	0	0	0	0	0	0	226	226	3349	0	0
1254	0	0	0	0	0	38	329	367	0	0	0
1255	0	0	0	0	0	27	0	27	0	0	0
1256	6	13	256	768	2	49	22	73	0	0	121
1257	0	0	64	142	0	6	8	14	0	0	0
1258	0	0	0	0	0	81	0	81	0	0	0
1259	1	3	0	0	0	11	17	28	0	0	0
1260	0	0	0	0	0	14	0	14	0	0	0
1261	581	942	91	131	18	31	259	308	0	0	9
1262	81	226	59	130	0	9	12	21	0	0	0
1263	0	0	0	0	0	16	0	16	0	0	0
1264	6	13	0	0	32	71	150	253	33	0	0
1265	0	0	0	0	4	111	111	226	0	0	175
1266	0	0	158	270	0	155	50	205	0	0	0
1267	0	0	0	0	41	44	53	138	0	0	0
1268	0	0	0	0	1	0	0	1	0	0	0
1269	393	688	0	0	6	2	17	25	0	0	0
1270	0	0	0	0	28	18	164	210	0	0	0
1271	242	675	0	0	40	53	264	357	1331	0	0
1272	0	0	21	39	0	0	0	0	0	0	0
1273	13	35	0	0	0	0	3	3	0	0	0
1274	20	35	50	68	0	26	124	150	0	0	0
1275	0	0	0	0	3	42	10	55	0	0	0
1276	0	0	0	0	0	26	259	285	0	0	0

TAZ	FLAGLER COUNTY - 2015 ZDATA										
	SF DU	SF POP	MF DU	MF POP	IND EMP	COM EMP	SVC EMP	TOT EMP	SCHOOL	UNIVERSITY	HOTEL
1277	7	19	0	0	6	31	103	140	0	0	19
1278	189	548	20	41	4	48	111	163	0	0	0
1279	357	800	0	0	8	2	8	18	0	0	0
1280	0	0	0	0	0	12	150	162	0	0	0
1281	203	454	182	419	21	21	925	967	375	0	0
1282	6	13	0	0	10	35	48	93	0	0	0
1283	27	72	0	0	0	4	0	4	0	0	0
1284	355	580	109	152	6	344	391	741	30	0	95
1285	47	116	5	9	8	8	21	37	0	0	0
1286	29	66	0	0	16	4	17	37	0	0	0
1287	84	203	2	4	11	6	3	20	0	0	0
1288	4	10	0	0	0	0	2	2	0	0	0
1289	26	59	48	111	1	0	6	7	0	0	0
1290	0	0	0	0	8	0	141	149	1176	0	0
1291	1	2	0	0	0	0	6	6	0	0	0
1292	246	551	87	201	2	0	2	4	0	0	0
1293	206	596	0	0	4	6	16	26	0	0	0
1294	212	613	11	23	3	0	0	3	0	0	0
1295	298	714	0	0	0	0	6	6	0	0	0
1296	352	574	19	27	8	9	81	98	0	0	22
1297	89	196	0	0	17	14	364	395	0	0	0
1298	0	0	0	0	0	0	0	0	0	0	0
1299	27	74	0	0	0	0	0	0	0	0	0
1300	28	73	0	0	48	0	6	54	0	0	0
1301	127	369	0	0	0	0	54	54	0	0	0
1302	0	0	0	0	0	0	0	0	0	0	0
1303	88	256	0	0	21	0	0	21	0	0	0
1304	103	267	0	0	93	16	84	193	0	0	0
1305	376	613	36	49	1	2	63	66	0	0	13
1306	3	6	0	0	0	0	0	0	0	0	0

TAZ	FLAGLER COUNTY - 2015 ZDATA										
	SF DU	SF POP	MF DU	MF POP	IND EMP	COM EMP	SVC EMP	TOT EMP	SCHOOL	UNIVERSITY	HOTEL
1307	119	244	0	0	11	6	63	80	0	0	0
1308	53	154	3	7	0	0	3	3	0	0	0
1309	86	176	0	0	0	2	332	334	0	0	0
1310	47	134	0	0	0	0	2	2	0	0	0
1311	351	1017	3	6	12	0	3	15	0	0	0
1312	14	39	0	0	3	0	0	3	0	0	0
1313	0	0	0	0	48	31	17	96	0	0	0
1314	714	1464	0	0	18	2	54	74	0	0	0
1315	0	0	491	1014	0	0	8	8	0	0	0
1316	179	519	6	11	6	0	2	8	0	0	0
1317	126	365	7	14	4	1	11	16	0	0	0
1318	40	89	0	0	2	0	0	2	0	0	0
1319	10	22	0	0	0	0	0	0	0	0	0
1320	278	808	8	17	13	3	14	30	0	0	0
1321	10	22	0	0	22	0	0	22	0	0	0
1322	83	135	196	273	0	0	6	6	0	0	0
1323	40	116	5	10	8	1	6	15	0	0	0
1324	301	785	0	0	6	27	21	54	0	0	0
1325	1	3	0	0	0	2	3	5	0	0	0
1326	99	256	0	0	3	2	0	5	0	0	0
1327	14	31	0	0	3	0	0	3	0	0	0
1328	23	51	0	0	3	0	0	3	0	0	0
1329	11	25	2	4	0	13	12	25	0	0	0
1330	739	1925	0	0	22	8	12	42	0	0	0
1331	11	25	0	0	0	0	0	0	0	0	0
1332	504	1118	34	72	12	4	10	26	0	0	0
1333	68	178	0	0	0	4	2	6	0	0	0
1334	20	48	0	0	0	0	0	0	0	0	0
1335	9	22	0	0	0	0	0	0	0	0	0
1336	70	155	0	0	0	3	3	6	0	0	0

TAZ	FLAGLER COUNTY - 2015 ZDATA										
	SF DU	SF POP	MF DU	MF POP	IND EMP	COM EMP	SVC EMP	TOT EMP	SCHOOL	UNIVERSITY	HOTEL
1337	15	34	0	0	0	0	0	0	0	0	0
1338	19	41	0	0	3	0	0	3	0	0	0
1339	52	128	0	0	0	0	3	3	0	0	0
1340	42	91	0	0	4	16	8	28	0	0	0
1341	43	105	0	0	0	11	0	11	0	0	0
1342	45	111	0	0	1	0	3	4	0	0	0
1343	19	42	2	2	0	0	0	0	0	0	0
1344	7	17	0	0	0	0	0	0	0	0	0
1345	23	53	0	0	0	52	16	68	0	0	0
1346	0	0	0	0	0	0	0	0	0	0	0
1347	191	424	0	0	11	16	4	31	0	0	0
1348	28	63	0	0	0	0	0	0	0	0	0
1349	21	50	0	0	0	1	4	5	0	0	0
1350	6	14	0	0	0	0	0	0	0	0	0

## Vacant Developable Lands Methodology

The first step in determining a TAZ's growth potential was to quantify the amount of vacant developable acres by Future Land Use category. This was done using information from the Volusia and Flagler County Property Appraiser's files. Vacant land was identified using the DOR code. In addition, single residential parcels greater than five acres were also considered to be vacant due to the likelihood of being subdivided into additional residential parcels for development in the future. When this occurred, the parcel was treated as vacant and available for development despite having a structure on it. Once the vacant land by TAZ was determined, the following adjustments were made to calculate the total developable land by Future Land Use Category:

- Roadway right-of-way acreage was removed
- Government-owned properties were removed
- Conservation and environmentally-sensitive areas were removed

The adjustments resulted in the vacant developable acres by Future Land Use category by TAZ.

Estimated land-use densities and multiplier factors were applied to unoccupied developable land based on what is reasonably expected to occur. The factors were applied to account for the fact that many land use categories do not develop at their maximum allowable levels. For example, if a specific TAZ has 10 acres of unoccupied developable land designated for residential uses at an approved density of two dwelling units per acre and a multiplier factor of 80% is used, the maximum allowable number of new dwelling units for this TAZ is 16 dwelling units. Employment intensities were applied to developable acreage of land uses that generate employees (commercial, industrial, mixed use, etc.). If there was a mix of uses allowed in the Future Land Use category assumptions for a particular parcel, assumptions were made related to the makeup of land uses. From this information, allowable employee growth was estimated.

Land use densities were obtained from the Future Land Use Plan categories for the county and each municipality within the county. The land use densities contained in the Future Land Use Plans were adjusted to reflect reasonable build-out densities within Volusia County and Flagler County. Reduction factors were applied to reflect more reasonable densities, as not all parcels build out to the maximum allowable densities in many cases. The maximum development for each TAZ was estimated by adding the allowable growth to the existing land use components (from 2015 County population, dwelling units, and employment categories). The maximum development was used to determine if the allocated growth was physically possible within the TAZ. If the growth was not possible, the model reallocated it to other TAZs.

Table 5 and 6 shows the maximum densities and intensities for Volusia County and Flagler County, respectively.

Table 5: Densities and Intensities for Volusia County

Juris	Juris FLU	Land Use	Land Use Code	Maximum Dwelling Units	Maximum FAR		
					Industrial Use	Commercial Use	Service Use
Daytona Beach (DB)	DB-LIU	Low Intensity Urban	LI-U	4		0.25	0.25
	DB-BAPP	Passive Park/Buffer Area	BA-PP	0			
	DB-PES	Potential Environmentally Significant (PES)	PES				
	DB-UT	Urban Transition	N/A				
	DB-R1	Residential-Level 1	L1-R	8			
	DB-R2	Residential-Level 2	L2-R	20			
	DB-R3	Residential-Level 3	L3-R	40			
	DB-COMM-R	Commercial-Retail	N/A				
	DB-COMMA	Commercial-Amusement	COMM-A	40		3	
	DB-TA	Commercial-Tourist Accommodations	TA	40		3	
	DB-OT	Commercial-Office Transitional	OT	40			3
	DB-LIC	Commercial-Low Intensity	LI-C	10		1	
	DB-COMM-PO	Commercial-Professional/Office	N/A				
	DB-REDEV	Redevelopment Areas	REDEV	0			
	DB-MU	Mixed Uses	MU	25	1	1	1
	DB-IC	Interchange commercial	IC	40			
	DB-LIO	Limited Interchange Overlay	N/A	0			
	DB-LS	Local Service Industrial	LSI	0	0.5		0.5
	DB-GI	General Industry	GI	0	0.7		
	DB-AD	Administration (Government - Institutional)	GOV-INST	0			3
DB-AO	Airport Ops	N/A					

Juris	Juris FLU	Land Use	Land Use Code	Maximum Dwelling Units	Maximum FAR		
					Industrial Use	Commercial Use	Service Use
	DB-SCH	Schools	SCH	0			3
	DB-HOS	Hospitals	HOSP	0			0.6
	DB-CHUR	Churches	CHURCH	0			0.5
	DB-CEM	Cemeteries	CEMETARY	0			0.1
	DB-CON	Conservation	CONSV	0			0.1
	DB-REC	Parks/Recreation	PARK_REC	0	0.4	0.4	0.4
	DB-GOLF	Golf Course	GOLF	0		0.25	
	DB-BW	Boardwalk ENT	BW ENT	0		3	3
	DB-COMMU	Commercial Mixed Use	COMM-MU	25		3	
	DB-COMMT	Commercial Transitional	COMM-T	40		3	
	DB-EXPP	Existing Potential Parks	EX-PP	25			
	DB-RIVER	River Halifax River					
	DB-HIMU	High Intensity Mixed Use	HI INT MU	200			
	DB-ROW	1-95 ROW					
	DB-OCEAN	Linear Oceanfront	OCEANFRONT	25			
	DB-MUM	Mix Use Medium	MU-M	25	3	3	3
	DB-MED INT MU	Med Int Mixed Use	MED INT MU	10		6	6
	DB-OFFICE	Office	OFFICE	0			3
	DB-OFFRES	Office Residential	OFFICE RES	20			2
	DB-PED	Pedestrian	PEDESTRIAN	0		4	4
	DB-PARKMU	Park Mixed Use	PARK MIX	0		7	
	DB-PUB	Public Institutional	PUB INST	0			2
	DB-PSP	Public/Semi-Public	PSP	50			
		Refer to County Land Use					
	DB-RETAIL	Retail	RETAIL	40		3	
	DB-RVRLDG	Riverfront Lodge	RVRFRT LDG	40		5	

Juris	Juris FLU	Land Use	Land Use Code	Maximum Dwelling Units	Maximum FAR		
					Industrial Use	Commercial Use	Service Use
	DB-RVRMU	Riverfront Mixed Use	RVRFRT-MU	20	2	2	2
	DB-SURF	Surf Village	SURF VILGE	8			1
	DB-TRANS	Transitional Over	TRANS OVER	0		0	
	DB-UMI	Urban Medium Intensity	UMI	8			
	DB-WATER	Water					
DeBary (DEB)	DEB-ESL	Environmentally Sensitive Lands (ESL)	ESL	0.1			
	DEB-AR	Agriculture/Rural residential(A/R)	A/R	0.2			
	DEB-RLD	Res/Low Density(R/LD)	RLD	4			
	DEB-RLMD	Res/Low-Medium Density(R/LMD)	RLMD	8			
	DEB-RMD	Res/Medium Density(R/MD)	RMD	14			
	DEB-RMH	Res/Mobile Home(R/MH)	RMH	8			
	DEB-CO	Commercial/Office (CO)	C/O	12			1
	DEB-CR	Commercial/Retail (CR)	C/R	12		1	
	DEB-IG	Industrial General (IG)	I/G	0	1		
	DEB-IS	Industrial /Service (IS)	I/S	0	1		
	DEB-PI	Public/Institutional (PI)	P/I	0	1	1	1
	DEB-PU	Public/Utility (PU)	P/U	0			1
	DEB-SEMUA	Southeast Mixed Use Area (SEMUA)	SEMUA	10		2	
DEB-SW	Southwest Mixed Use Area (SW)	SWMUA	4	1			
DeLand (DEL)	DEL-AC	Agricultural Conservation	N/A	0.5			
	DEL-ULI	Urban Low Intensity (ULI)	ULI	4			
	DEL-LDR	Low Density Residential	LDR	5.8			

Juris	Juris FLU	Land Use	Land Use Code	Maximum Dwelling Units	Maximum FAR		
					Industrial Use	Commercial Use	Service Use
Lake Helen	DEL-MDR	Medium Density Residential	MDR	12			
	DEL-HDR	High Density Residential	HDR	16			
	DEL-MOR	Mixed Office/Residential	MOR	5.8			
	DEL-MC	Mixed Commercial	MC	10		0.3	0.3
	DEL-BR	Business Retail	BR	0		0.25	
	DEL-HC	Highway Commercial	HC	16		0.3	0.3
	DEL-DC	Downtown Commercial	DC	20			
	DEL-IND	Industrial/Warehouse	IND	0			
	DEL-RS	Rail Spur Commercial	RS	10		0.3	0.3
	DEL-RD	Redevelopment	RD	16	0.4	0.4	0.4
	DEL-AC	Activity Center	N/A	0			
	DEL-NCD	New Community Development	NCD	2.5			
	DEL-EDU	Educational	EDU	0			0.25
	N/A	Institutional Overlay	N/A				
	N/A	Recreational Overlay	N/A				
	N/A	Historical Overlay	N/A				
	DEL-MU	Multimodal Supportive and Mixed Use	N/A				
	DEL-CH	Community Health	N/A				
	DEL-CMN	Community	CMN				
	DEL-COM	Commerce	COM	10		0.3	0.3
DEL-COU		COU					
DEL-GWY	Gateway	GWY	16				
LH-RR	Single Family Residential (RR)	RR	0.4				
LH-R1	Single Family Residential (R1)	R1	0.8				
LH-R2	Single Family Residential (R2)	R2	2				

Juris	Juris FLU	Land Use	Land Use Code	Maximum Dwelling Units	Maximum FAR		
					Industrial Use	Commercial Use	Service Use
	LH-RE	Single Family Residential (RE)	RE	0.2			
	LH-SFLD	Single Family Low Density (SFLD)	SFLD	0			
	LH-RM	Single Family Manufactured Housing (RM)	RM	6			
	LH-RMU	Residential Mixed Use (RMU)	RMU				
	LH-T	Transitional (T)	T	3			
	LH-DC	Downtown Commercial (DC)	DC	0		0.5	
	LH-NC	Neighborhood Commercial (NC)	NC	0		0.3	
	LH-TC	Transitional Commercial (TC)	TC	4		0.35	0.35
	LH-EC	Employment Center (EC)	EC	0			
	LH-GED	Gateway Employment District (GED)	GED	0	0.5		
	LH-CSI	Commercial Support Intersections	N/A	0			
	LH-PSI	Public Land & Institutions (PLI)	PL	0	0.5	0.5	0.5
	LH-CSI	Conservation (CS)	N/A	0			
		ROW					
	New Smyrna Beach (NSB)	LH-R3	Single Family Residential (R3)	R3	8		
NSB-CON		Conservation	CON	0			0.1
NSB-FR		Forestry Resource	FR	0.05			
NSB-AGR		Agriculture	AGR	1			0.1
NSB-RUL		Rural	RUL	1			
NSB-RE		Residential Estate	RE	1			
NSB-LDR		Low-Density Residential	LDR	5			0.5
NSB-MDR		Medium-Density Residential	MDR	8		0.5	

Juris	Juris FLU	Land Use	Land Use Code	Maximum Dwelling Units	Maximum FAR		
					Industrial Use	Commercial Use	Service Use
NSB	NSB-HDR	High-Density Residential	HDR	18		0.5	
	NSB-MU	Mixed Use	MIX	18			2
	NSB-COM	Commercial	COM	18		2	
	NSB-PUD	SR 44 Corridor Development	N/A	18			
	NSB-HOS	Hospitality	HOS	0	2		
	NSB-IND	Industrial	IND	0	2		
	NSB-IDM	Industrial Mixed Use	IDM	40	2	2	2
	NSB-ACT	Southeast Volusia Activity Center	ACT	18			
	NSB-MAR	Marina	MAR	8		1.5	
	NSB-REC	Recreation	REC	0			0.5
	NSB-PGB	Public Grounds and Buildings	PGB	0			1
	NSB-EDU	Educational	EDU	0			0.25
	NSB-SCD	Sustainable Community Development	SCD	1.5			
Ormond Beach (OB)	OB-REA	Rural Estate/Agriculture (REA)	REA	0.2			0.2
	OB-RR	Rural Residential (RR)	RR	1			0.2
	OB-SLDR	Suburban Low Density Residential (SLDR)	SLDR	0.6			0.2
	OB-LDR	Low Density Residential (LDR)	LDR	4.3			0.2
	OB-MDR	Medium Density Residential (MDR)	MDR	15			0.3
	OB-HDR	High Density Residential (HDR)	HDR	32			0.3
	OB-GC	General Commercial (GC)	GC	32		0.7	
	OB-HC	Heavy Commercial (HC)	HC	18		0.8	
	OB-TC	Tourist Commercial (TC)	TC	32		1.5	

Juris	Juris FLU	Land Use	Land Use Code	Maximum Dwelling Units	Maximum FAR		
					Industrial Use	Commercial Use	Service Use
	OB-ROR	Residential, Office, Retail (ROR)	ROR	15		0.2	0.5
	OB-LIC	Low Intensity Commercial (LIC)	LIC	10		0.6	
	OB-PI	Public Institution (PI)	PI	0			0.8
	OB-LIU	Light Industrial/Utilities (LI/U)	LIU	0	0.8		
	OB-HI	Heavy Industrial (HI)	N/A	0	0.75		
	OB-ROS	Recreation/Open Space (R/OS)	ROS	0			0.5
	OB-OSC	Open Space/Conservation (OS/C)	OSC	0			0.5
	OB-AC	Activity Center (AC)	AC	0			
Pierson (PI)	PI-ARR	Agriculture and Rural Residential	N/A	0.2			
	PI-LDR	Low Density Residential	N/A	1			
	PI-MDR	Medium Density Residential	N/A	3			
	PI-MDM	Medium Density Mobile Home	N/A	3			
	PI-HDR	High Density Residential	N/A	10			
	PI-GC	General Retail Commercial	N/A	0		0.5	
	PI-GCLI	General Retail Commercial (Low Intensity)	N/A	0		0.35	
	PI-IND	Heavy Commercial/Industrial	N/A	0	0.6		
	PI-INT	Public/Institutional	N/A	0			0.6
	PI-AG	Agriculture	N/A	0			
	PI-REC	Recreation Land	N/A	0			
	PI-CON	Conservation	N/A	0.05			
South Dayto	SD-SF	Residential S/F	N/A	4			
	SD-MF	Multifamily/Condo	N/A	10			

Juris	Juris FLU	Land Use	Land Use Code	Maximum Dwelling Units	Maximum FAR		
					Industrial Use	Commercial Use	Service Use
	SD-MH	Mobile Homes	N/A	4			
	SD-COMM	Commercial	N/A	70		3	3
	SD-IND	Light Industrial	N/A	10			
	SD-PL	Park Land (Parks)	N/A	25			
	SD-VA	Vacant	N/A				
	SD-PU	Public		50			3
	SD-OTHER	Other	N/A				
	SD-MU1	Mixed Use 1		15	1	1	1
	SD-MU2	Mixed Use 2		30	1	1	1
	SD-NC	Neighborhood Commercial		70		3	3
	SD-RD1	Residential Density 1		4			
	SD-RD2	Residential Density 2		8			
	SD-RD3	Residential Density 3		10			
	SD-RD4	Residential High Density 4		40			
	SD-UTI	Utilities		50			3
Oak Hill (OH)	OH-AC	Activity Center	AC	200		3	3
	OH-AG	Agriculture	AG	0.2			
	OH-COM	Commercial	COM	0		0.75	
	OH-CONS	Conservation	CONS	0			0.1
	OH-COW	Conservation/Water	CON/W	0			0.1
	OH-I	Industrial	I	0	1		
	OH-LRES	Low Density Residential	L/RES	4			
	OH-MRES	Medium Density Residential	M/RES	10			
	OH-PPS	Public/Semi-Public	P/PS	0	0.35	0.35	0.35
	OH-ROS	Recreation/Open Space (R/OS)	R/OS	1		0.35	0.35

Juris	Juris FLU	Land Use	Land Use Code	Maximum Dwelling Units	Maximum FAR		
					Industrial Use	Commercial Use	Service Use
Edgewater (EW)	EW-AGR	Agriculture	AGR	0.4			
	EW-COMM	Commercial	COMM	0		0.5	
	EW-CONSERV	Conservation	CONSERV	0			
	EW-HDR	High Density Residential (HDR)	HDR	12			
	EW-IND	Industrial	IND	0	0.5		
	EW-LDR	Low Density Residential	LDR	4			
	EW-LDT	Low Density Transition	LDT	1			
	EW-MDR	Medium Density Residential (MDR)	MDR	8			
	EW-MUSE	Mixed Use	MUSE	12			
	EW-Public	Public/Semi-Public	Public	0	0.5	0.5	0.5
	EW-REC	Recreation	REC	0	0.25	0.25	0.25
Volusia County (VC)	VC-NRMA	Natural Resource Management Areas (NRMA)	NRMA	0			
	VC-ECO	Environmental Core Overlay (ECO)	ECO	1			
	VC-CSIOO	Commercial Space Industry Opportunity Overlay (CSIOO)	CSIOO	0			
	VC-C	Conservation (C)	C	0			0.1
	VC-ESC	Environmental System Corridor (ESC)	ESC	0.04			0.1
	VC-FR	Forestry Resource (FR)	FR	0.05			0.1
	VC-LIU	Low Impact Urban (LIU)	LIU	1		0.35	
	VC-AR	Agricultural Resource (AR)	AR	0.1			0.1
	VC-R	Rural (R)	R	0.2			0.25
	VC-RLC	Rural Community (RLC)	RLC	0		0.35	

Juris	Juris FLU	Land Use	Land Use Code	Maximum Dwelling Units	Maximum FAR		
					Industrial Use	Commercial Use	Service Use
	VC-RLR	Rural Recreation (RLR)	RLR	0		0.35	
	VC-REC	Recreation (REC)	REC	0		0.35	
	VC-ULI	Urban Low Intensity (ULI)	ULI	4			0.5
	VC-UMI	Urban Medium Intensity (UMI)	UMI	8		0.5	
	VC-UHI	Urban High Intensity (UHI)	UHI	20		0.55	
	VC-COM	Commercial (COM)	COM	0		0.55	
	VC-I	Industrial (I)	I	0	0.6		
	VC-PSP	Public/Semin-Public (PSP)	PSP	0			0.55
	VC-MUA	Multiple Use Areas (MUA)	MUA	0			
	VC-MXZ	Mixed Use Zone (MXZ)	MXZ	16			
	VC-AC	Generalized Activity Center (AC)	AC	0			
	VC-PC	Planned Community (PC)	PC	0			
		Federal Highway	HWY				
	VC-LPA	Gateway	LPA	16			
	VC-LPA	Green key	LPA	16			
	VC-LPA	MRB Open Space	LPA	16			
		Office	INC				
	VC-LPA	Village	LPA	16			
		Workplace					

Table 6: Densities and Intensities for Flagler County

Juris	Juris FLU	Land Use	Land Use Code	Maximum Dwelling Units	Maximum FAR		
					Industrial Use	Commercial Use	Service Use
Bunnell (BU)	BU-SF-LOW	Single-Family Low Density	SF-LOW	4			
	BU-SF-MED	Single-Family Medium Density	SF-MED	8			
	BU-MF	Multi-Family	MF	20			
	BU-MU	Residential Mixed Use	MU	12		0.2	
	BU-COMM-LOW	Commercial-Low	COMM-LOW	12		0.2	
	BU-COMM-MED	Commercial-Medium	COMM-MEDIUM	20		0.4	
	BU-IND	Industrial	IND	0	0.5		
	N/A	Agricultural Community Commercial	ACC				
	BU-ACI	Agricultural Community Industrial	ACI	0	0.5		
	BU-AG	Agricultural	AG	1			
	BU-AGS	Agriculture & Silviculture	AG&S	0.2			
	BU-RE	Rural Estates	RE	1			
	BU-CON	Conservation	CON	1			
	BU-REC	Recreation	REC	0			
	BU-PUB	Public	PUB	0			0.6
	BU-INT	Institutional	N/A				
	N/A	Agriculture & Timberlands					
Flagler Beach (FB)	FB_HDR	High Density Residential	N/A	20			
	FB_MDR	Medium Density Residential	N/A	18			
	FB_LDR	Low Density Residential	N/A	5			
	FB_MU	Mixed use	N/A	18			
	FB_COMM	Commercial	COMM	18		0.65	
	FB_CON	Conservation	N/A				
	FB_PRES	Preservation (Salt Marsh)	N/A	0			
	FB_PF	Public Facilities (Other Public Facilities)	N/A	0			
	FB_REC	Recreation (Golf Course/Park)	N/A	0			

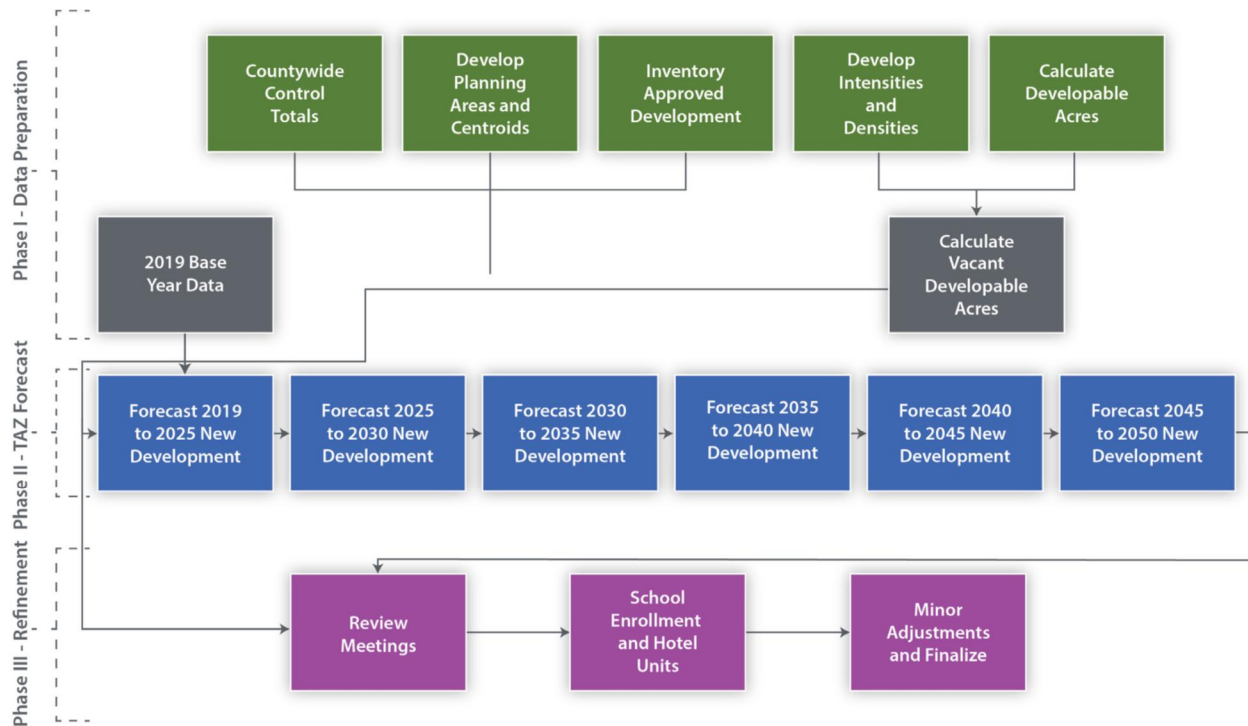
Juris	Juris FLU	Land Use	Land Use Code	Maximum Dwelling Units	Maximum FAR		
					Industrial Use	Commercial Use	Service Use
	FB_MHP	Mobile Home Park		15			
	FB_UND	Undefined					
Marineland (MA)	MA_MU	Sustainable Mixed Use	N/A	0			
	MA-SF	Single-Family Units	N/A				
	MA-MF	Multi-Family Units	N/A				
	MA-INT	Institutional Research	N/A	0			2
	MA-GC	General Commercial	N/A	0		0.6	
	MA_TC	Tourist Commercial	N/A	35		2	
	MA-CON	Conservation	N/A	0.01			
	MA-PF	Public Facilities	N/A	0			
	ML-CPL	Conservation Public Land		0.01			
	ML_HAMM	Maritime Hammock Community Overlay District					
		Utilities					
Palm Coast (PC)	PC-LDR	Low Density Residential / Rural Estate	N/A	5			
	PC-RES	Residential	N/A	15			
	PC-INT	Institutional	N/A	0			0.3
	PC-MU	Mixed Use	N/A				
	PC-IND	Industrial	N/A	0	0.5		
	PC-GB	Greenbelt	N/A	5			
	PC-CON	Conservation	N/A	0.1			
	PC-DRI-MU	Development of Regional Impact (DRI) - Mixed Used	N/A				
	PC-DRI-UC	Development of Regional Impact (DRI) - Urban Core					
	PC-DRI-RA	Development of Regional Impact (DRI) - Residential Area					
	PC-MPMU	Master Planned Mixed use	N/A	1.2			
	PC-AGT	Agricultural & Timberlands		0.2			

Juris	Juris FLU	Land Use	Land Use Code	Maximum Dwelling Units	Maximum FAR		
					Industrial Use	Commercial Use	Service Use
	PC-COMM	Commercial: Low Intensity				0.3	
	PC-CANALS	Canals					
	PC-CHHA	Coastal High Hazard Areas					
	PC-MU-HINT	Mixed Use: High Intensity		15	0.35	0.5	0.4
	PC-REC	Recreation & Open Space		1			0.1
Flagler County (FC)	FC-CONS	Conservation	CONS	0			
	FC-AG-TIMBER	Agriculture & Timberlands	AG-TIMBER	0.2			
	FC-AG	Agriculture	AG	0.05			
	FC-RES-LOW-RE	Residential: Low Density/Rural Estate	RES-LOW-RE	1			
	FC-RES-LOW	Residential: Low Density/Single Family	RES-LOW	3			
	FC-RES-MD	Residential: Medium Density	N/A	7			
	FC-RES-HIGH	Residential: High Density	RES-HIGH	10			
	FC-COMM-LI	Commercial: Low Intensity	N/A				
	FC-COMM-HI	Commercial: High Intensity	N/A	0		0.4	
	FC-IND	Industrial	IND	0	0.45		
	FC-REC	Recreation & Open Space	REC	0		0.25	0.25
	FC-EDU	Educational Uses	EDU	0			0.35
	FC-MUL	Mixed Use: Low Intensity	MUL	7		0.2	0.2
	FC-MUH	Mixed Use: High Intensity	MUH	10		0.4	0.4
	FC-AG	Agricultural	AG	0.2			
	FC-AGT	Agricultural & Timberlands	AGT	0.2			
	FC-WA	Water	WA	0			

## Population and Employment Allocation Methodology

The allocation methodology for population and employment to vacant developable lands was accomplished using a multi-step process that culminated in the allocation of growth based on the results of a gravity model. The gravity model distributes growth based on the “mass” (or attractiveness) of a TAZ multiplied by the “mass” of an activity centroid divided by the square of the distance between the two. This process is illustrated in Figure 1.

Figure 1: Land Use Allocation Process



The two counties were delineated into seven Planning Areas (four in Volusia County and three in Flagler County). Planning Areas represent a set of TAZs that have been grouped together based on a number of factors which may include:

- Existing land use
- Future land use
- Existing population and employment
- Location of cities
- Major roadway corridors
- Character of areas
- Functional relationship of land uses

Activity centroids were developed for each Planning Area for dwelling units and for industrial, commercial, and service employment. The activity centroids were found by weighting each geographical center of each TAZ by these land use components (dwelling units and industrial, commercial, and service employment) within the planning area for the year 2015. Alternatively stated, each TAZ has its own weighted centroid for each category. Centroids were calculated for

each Planning Area based on the location of the existing units, which relates to population, as well as for each of the three employment categories based on the weighted centroids for each TAZ. The weighted geographical centers of each TAZ were then combined to find the center of mass for each Planning Area for population and the individual employment categories. The location and weighting of planning areas was adjusted for some forecasts at the direction of staff to adjust the allocation taking place between the different planning areas.

Thus, the centroid of the Planning Area does not represent the geographical center of the area, but rather a more realistic center based on the existing concentration of each land use component. Generally, these centroids represent locations of existing urbanized development or locations that will likely become more urbanized in the future. Due to the concentric allocation procedure, it was unnecessary to redefine regions or centroids for each planning year of the socioeconomic data sets. The allocation methodology simulates compact growth patterns from the centroid of the Planning Area outward.

## Calculation of Attractiveness Index

As mentioned previously, the Land Use Allocation Model was based on the gravity model. An “attractiveness” index was found for each TAZ and divided by the sum of all the attractiveness indexes for each TAZ. This ratio was then multiplied by the growth increment for the specific year to determine the quantity of growth to allocate to each TAZ. If the sum of existing development plus the allocated growth exceeded the maximum development in the TAZ, then the model reallocated the growth to other TAZs. The maximum allowable development in a TAZ can be exceeded by applying a manual adjustment within the spreadsheet. The variables used in the model were:

$i$  = TAZ number (1–845)

$j$  = Activity centroid (A–E)

$Al_{ij}$  = Attractiveness index between TAZ $i$  and centroid $j$

$F(Al_{ij})$  = Function of attractiveness index (see below)

$AG_i$  = Allowable growth for TAZ $i$  (units population)

$D_{ij}$  = Straight line distance from geographical center of TAZ $i$  to centroid $j$

$F_{fij}$  = Friction factor based on the function  $e^{-kD}$ , where  $D$  is the distance from the geographical center of the TAZ to the centroid and  $k$  is a constant

$NG_i$  = New growth for TAZ $i$

$TAZ(A)_i$  = Total attractiveness for TAZ $i$  ( $F(Al_{iA}) + F(A_{jB}) + f(Al_{iC}) + F(Al_{iD})...$ )

$\Sigma TAZ(A)$  = Sum of all total attractiveness indexes for each TAZ in the county

$G_{lx}$  = Growth increment for year  $x$

The attractiveness index ( $Al_{ij}$ ) is a number that can start from zero and continue until it approaches infinity. An attractiveness index of zero has no “attractiveness.” As the index increases, the

“attractiveness” of the TAZ increases as well. The function of the attractiveness index (F(A<sub>ij</sub>)) is the question used to develop the attractiveness index. 2-10

It is defined as follows:

$$F(A_{ij}) = AG_j \times CU_j \times FF_{ij}$$

D<sub>ij</sub>

The variable AG<sub>j</sub> is the first “mass” or maximum allowable growth in the gravity model calculations. The centroid units (CU<sub>j</sub>) is the second “mass” in the gravity model and is the total sum of all the land use components under analysis (employees by category) for the particular region. The above mass components were multiplied together, divided by the distance (D<sub>ij</sub>), and multiplied by the friction factor (FF<sub>ij</sub>) to determine the attractiveness index.

For the function of attractiveness index (F(A<sub>ij</sub>)), i remains constant for each TAZ, whereas j flows through each activity centroid. Starting with TAZ Number 1, the function would be F(A<sub>1A</sub>), F(A<sub>1B</sub>), F(A<sub>1D</sub>), F(A<sub>1E</sub>), F(A<sub>1F</sub>), F(A<sub>2A</sub>), F(A<sub>2B</sub>) ... until all TAZs were completed. Friction factors (FF<sub>ij</sub>) further weight distances that are closer to an activity centroid. As the distance increases, its potential for development is less likely. Friction factors are determined by the function e<sup>-kD</sup>, where D is the distance from geographical center of the TAZ to the centroid. The constant “k” is based on the allocation preference and may be established by the local governing agency. When the constant “k” is small, the model places less emphasis on the proximity of the TAZ to the centroids. As “k” increases, the importance of the proximity of the TAZ to the centroid also increases.

## Distribution of Growth to Traffic Analysis Zones

The new growth was determined by dividing the total attractiveness index for a TAZ by the sum of the total attractiveness index for all TAZs in the county. This ratio developed for each TAZ was then multiplied by the growth increment (GIX) for the year (X) analyzed. The new growth formula is:

$$NG_{ix} = \frac{TAZ(A_{ij})_x \times GIX}{\sum TAZ(A_{ij})_x}$$

$$\sum TAZ(A_{ij})_x$$

This calculation was repeated for each TAZ in the county. The new growth was added to the current development checking against the maximum development, or

$$(NG_{ix} + \text{Current Development})_i < \text{Maximum Development}_i$$

where i represents each TAZ. After the new development was allocated and the maximum development was checked, a visual inspection of the allocation process was performed to determine if any spreadsheet adjustments were required. If the current development plus new growth that was allocated to the TAZ was greater than the maximum development, then the model reallocated the new growth to other TAZs.

## Population and Employment Forecasts

The forecasted 2050 population and dwelling units are summarized and contain maps illustrating the 2015 base year, the 2050 forecast year, and the difference between the base year and the forecast year for single- and multi-family dwelling units. Tables 7-10 summarize the forecasted population and employment growth for both counties.

The maps on the following pages illustrate the forecasted data. These maps (Figures 2 and 3) illustrate the 2015 base year, the 2050 forecast year, and the difference between the base year and the forecast year for total population and total employment, respectively.

The forecasted 2050 TAZ data is shown for both Volusia and Flagler Counties in Tables 11 and 12, respectively.

Table 7: Population and Employment Forecast Summary

Year	Volusia County		Flagler County	
	Population	Employment	Population	Employment
2015	503,615	204,694	101,289	25,805
2050	775,026	322,459	216,689	52,225
Total Growth	271,411	117,765	115,400	26,420
Percent Growth	53.89%	57.53%	113.93%	102.38%

Table 8: Industrial Employment by County

County	Industrial Employment 2015	% of Total County Employment 2015	Industrial Employment 2050	% of Total County Employment 2050	Industrial Employment Change 2015 - 2050	% Change Industrial Employment 2015 - 2050
Volusia	23,093	11.28%	39,597	12.28%	16,504	71.47%
Flagler	2,174	8.42%	4,829	9.25%	2,655	122.13%

Table 9: Commercial Employment by County

County	Commercial Employment 2015	% of Total County Employment 2015	Commercial Employment 2045	% of Total County Employment 2045	Commercial Employment Change 2015 - 2045	% Change Commercial Employment 2015 - 2045
Volusia	38,934	19.02%	53,298	16.53%	14,364	36.89%
Flagler	5,584	21.64%	10,289	19.70%	4,705	84.26%

Table 10: Service Employment by County

County	Service Employment 2015	% of Total County Employment 2015	Service Employment 2045	% of Total County Employment 2045	Service Employment Change 2015 - 2045	% Change Service Employment 2015 - 2045
Volusia	142,667	69.70%	229,564	71.19%	86,897	60.91%
Flagler	18,047	69.94%	37,107	71.05%	19,060	105.61%

Figure 2: Total Population (2025 – 2050)

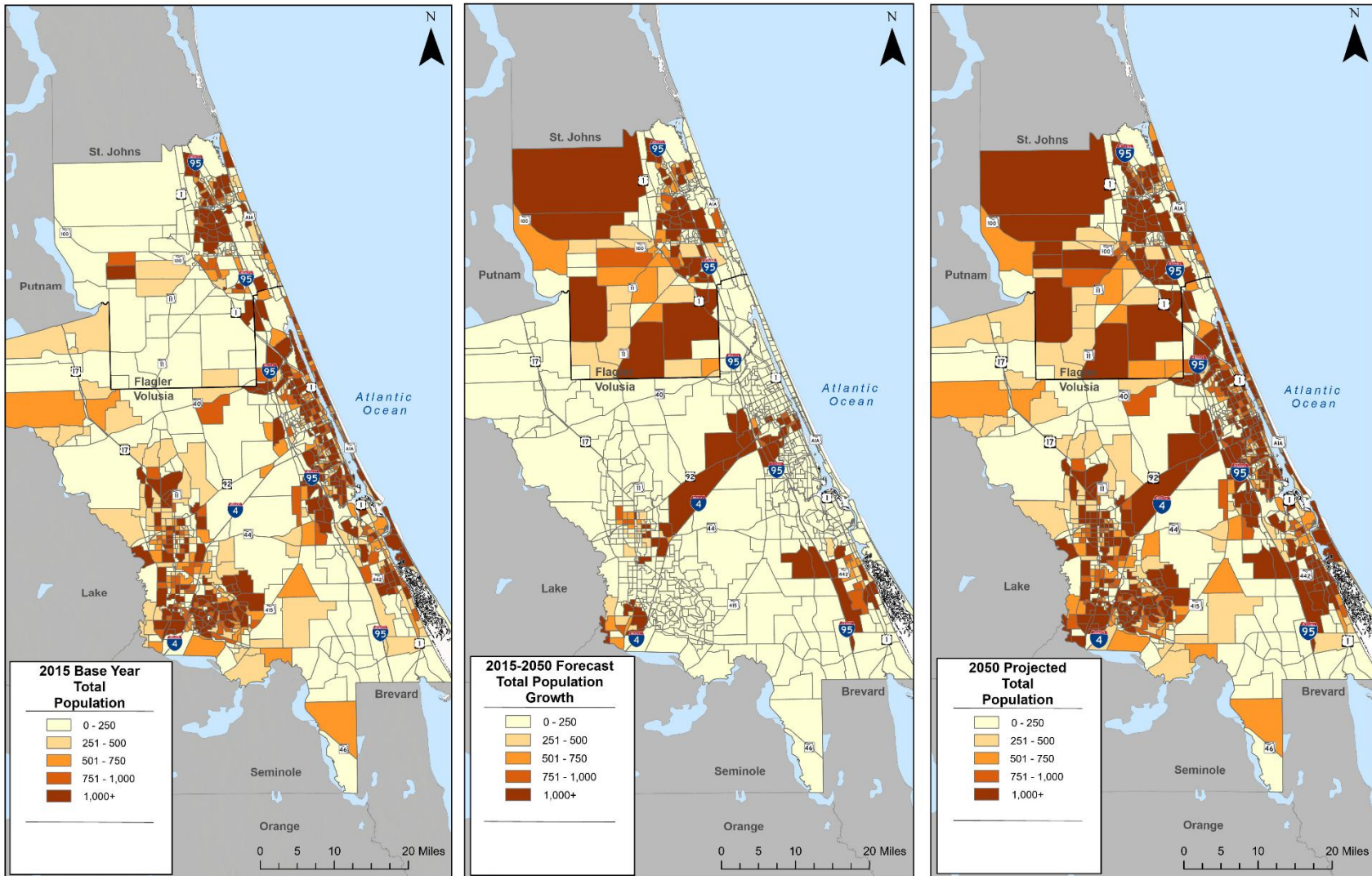


Figure 3: Total Employment (2025 - 2050)

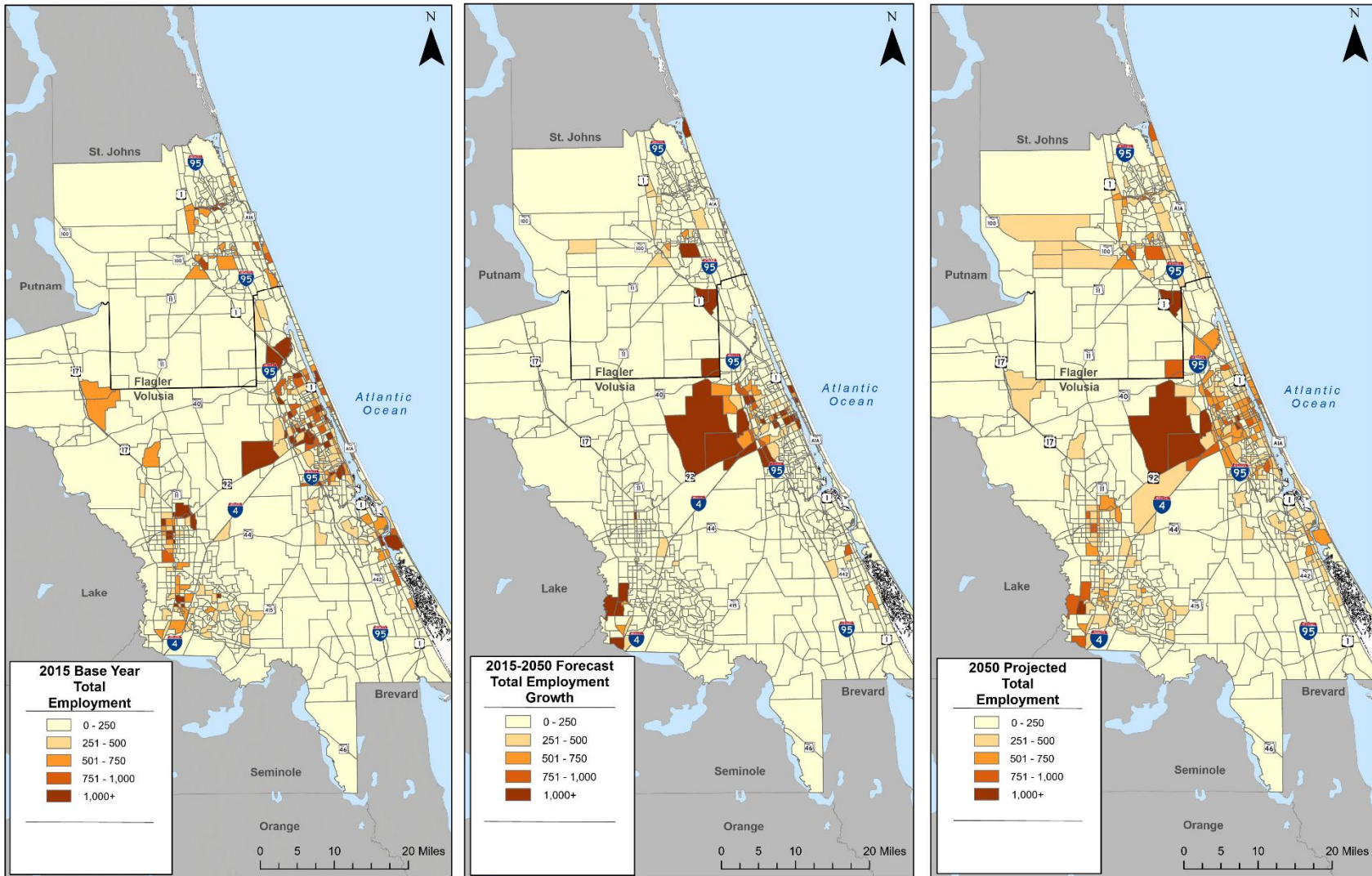


Table 11: 2050 Population/ Employment Forecasting Data for Volusia County

TAZ	VOLUSIA COUNTY - 2050 ZDATA							
	SF DU	SF POP	MF DU	MF POP	IND EMP	COM EMP	SVC EMP	TOT EMP
7700	15	30	0	0	0	0	0	0
7701	282	580	0	0	18	2	13	33
7702	14	30	0	0	3	0	0	3
7703	10	20	0	0	0	0	0	0
7704	23	48	0	0	0	0	8	8
7705	57	117	0	0	19	3	2	24
7706	9	15	0	0	0	0	0	0
7707	251	543	0	0	11	11	0	22
7708	231	465	4	5	17	0	8	25
7709	202	436	0	0	31	7	59	97
7710	10	20	0	0	0	0	0	0
7711	63	124	0	0	6	0	23	29
7712	181	371	0	0	0	14	18	32
7713	170	406	0	0	12	0	16	28
7714	0	0	0	0	0	0	0	0
7715	222	480	0	0	18	11	47	76
7716	87	175	0	0	0	36	25	61
7717	22	46	0	0	1	0	2	3
7718	61	128	0	0	0	0	1	1
7719	155	322	0	0	12	14	8	34
7720	23	53	0	0	1	18	13	32
7721	21	47	0	0	0	5	0	5
7722	209	386	0	0	7	2	25	34
7723	575	1279	328	515	25	26	8	59
7724	98	182	0	0	1	2	2	5
7725	45	95	0	0	0	2	0	2
7726	237	506	0	0	36	13	24	73
7727	20	41	0	0	0	0	20	20
7728	6	13	0	0	0	0	1	1

TAZ	VOLUSIA COUNTY - 2050 ZDATA							
	SF DU	SF POP	MF DU	MF POP	IND EMP	COM EMP	SVC EMP	TOT EMP
7729	74	166	0	0	18	399	37	454
7730	91	214	0	0	5	6	31	42
7731	126	286	0	0	1	2	5	8
7732	85	194	0	0	0	0	12	12
7733	144	265	4	7	0	5	22	27
7734	309	703	0	0	12	1	96	109
7735	0	0	0	0	65	14	78	157
7736	160	359	0	0	1	28	4	33
7737	4	9	0	0	0	0	0	0
7738	499	1101	0	0	6	2	5	13
7739	364	821	0	0	7	6	4	17
7740	525	969	0	0	5	8	23	36
7741	327	737	0	0	4	17	13	34
7742	330	742	0	0	5	2	35	42
7743	58	134	0	0	0	4	4	8
7744	0	0	0	0	90	0	13	103
7745	2	5	0	0	0	0	46	46
7746	604	1264	0	0	0	0	0	0
7747	152	341	0	0	4	0	0	4
7748	259	583	0	0	4	16	286	306
7749	923	2211	0	0	22	138	314	474
7750	148	334	0	0	10	2	5	17
7751	245	565	0	0	0	4	25	29
7752	1222	2607	1	2	257	126	282	665
7753	332	764	0	0	5	6	33	44
7754	269	495	35	35	812	9	5	826
7755	302	695	0	0	0	2	7	9
7756	712	1657	0	0	16	2	31	49
7757	1396	3371	0	0	12	6	33	51
7758	948	2180	0	0	10	5	13	28

TAZ	VOLUSIA COUNTY - 2050 ZDATA							
	SF DU	SF POP	MF DU	MF POP	IND EMP	COM EMP	SVC EMP	TOT EMP
7759	336	758	0	0	17	2	25	44
7760	346	722	6	11	17	18	41	76
7761	374	839	0	0	2	4	20	26
7762	574	1384	47	88	3	6	7	16
7763	431	992	0	0	7	0	4	11
7764	2002	3999	1	2	37	34	43	114
7765	101	229	0	0	12	6	33	51
7766	1312	3080	0	0	230	11	83	324
7767	290	597	0	0	8	2	28	38
7768	856	1928	0	0	6	28	77	111
7769	445	1024	0	0	17	4	18	39
7770	50	104	0	0	4	41	116	161
7771	605	1360	111	203	6	5	136	147
7772	215	499	0	0	2	16	125	143
7773	684	1628	69	131	19	21	21	61
7774	603	1386	0	0	16	216	83	315
7775	272	617	0	0	0	0	12	12
7776	997	2314	0	0	32	31	52	115
7777	485	1091	0	0	10	2	8	20
7778	767	1764	0	0	18	5	4	27
7779	443	1017	0	0	7	0	4	11
7780	396	835	128	211	32	39	172	243
7781	843	1780	181	362	84	29	347	460
7782	1072	2491	0	0	20	106	125	251
7783	225	507	0	0	2	2	10	14
7784	748	1701	0	0	7	12	43	62
7785	439	998	0	0	7	0	6	13
7786	1142	2714	82	157	83	26	114	223
7787	1499	3195	98	164	61	450	356	867
7788	487	1108	0	0	7	36	47	90

TAZ	VOLUSIA COUNTY - 2050 ZDATA							
	SF DU	SF POP	MF DU	MF POP	IND EMP	COM EMP	SVC EMP	TOT EMP
7789	674	1519	0	0	11	31	247	289
7790	10	22	0	0	0	10	227	237
7791	85	189	0	0	149	10	4	163
7792	5883	11013	4608	7396	0	146	0	146
7793	391	872	205	375	1	16	130	147
7794	0	0	0	0	0	196	197	393
7795	77	159	125	206	0	5	79	84
7796	1177	3139	76	162	37	7	241	285
7797	59	132	0	0	10	0	4	14
7798	695	1517	0	0	4	1	13	18
7799	60	137	0	0	0	4	115	119
7800	0	0	0	0	2	0	23	25
7801	943	2147	0	0	12	31	12	55
7802	566	1302	0	0	6	1	16	23
7803	315	598	50	26	17	11	103	131
7804	441	983	0	0	2	14	42	58
7805	116	241	122	201	12	24	72	108
7806	132	299	0	0	19	14	18	51
7807	635	1414	0	0	4	4	136	144
7808	6800	12729	5339	8570	0	0	0	0
7809	888	1999	0	0	16	34	141	191
7810	164	376	0	0	0	0	18	18
7811	215	483	2	4	10	16	109	135
7812	85	177	41	74	2	5	7	14
7813	72	160	0	0	0	0	0	0
7814	1094	2382	49	89	78	26	181	285
7815	710	1426	23	37	178	69	492	739
7816	184	399	17	27	7	21	78	106
7817	121	254	0	0	8	0	5	13
7818	263	598	0	0	12	42	23	77

TAZ	VOLUSIA COUNTY - 2050 ZDATA							
	SF DU	SF POP	MF DU	MF POP	IND EMP	COM EMP	SVC EMP	TOT EMP
7819	599	1363	3	5	12	41	474	527
7820	578	1271	0	0	124	61	216	401
7821	632	1452	0	0	8	18	67	93
7822	939	2075	0	0	24	7	34	65
7823	201	431	9	14	6	11	47	64
7824	150	340	0	0	0	4	28	32
7825	680	1515	0	0	8	5	25	38
7826	595	1337	0	0	16	2	19	37
7827	19	42	360	566	10	5	306	321
7828	24	45	170	89	0	0	0	0
7829	187	416	0	0	7	0	5	12
7830	1519	3459	0	0	24	16	59	99
7831	124	282	0	0	0	0	0	0
7832	251	578	0	0	20	17	230	267
7833	38	71	689	365	0	4	19	23
7834	63	143	0	0	0	25	1	26
7835	235	456	8	13	79	26	165	270
7836	869	1913	0	0	30	17	128	175
7837	784	1763	0	0	33	5	37	75
7838	14	31	14	22	17	40	253	310
7839	427	983	0	0	10	1	6	17
7840	0	0	0	0	8	0	1609	1617
7841	330	631	11	17	25	35	108	168
7842	759	1679	0	0	4	2	18	24
7843	1	2	279	148	0	0	13	13
7844	195	435	0	0	4	2	0	6
7845	239	547	0	0	4	8	58	70
7846	83	177	0	0	6	7	64	77
7847	0	0	1	1	1422	78	91	1591
7848	311	707	0	0	0	10	14	24

TAZ	VOLUSIA COUNTY - 2050 ZDATA							
	SF DU	SF POP	MF DU	MF POP	IND EMP	COM EMP	SVC EMP	TOT EMP
7849	66	139	21	32	168	94	228	490
7850	598	1295	292	475	27	14	108	149
7851	546	1249	179	299	0	117	0	117
7852	267	607	122	217	1	4	120	125
7853	119	275	0	0	2	0	4	6
7854	76	174	0	0	0	0	4	4
7855	839	1950	0	0	12	8	355	375
7856	197	416	0	0	5	7	7	19
7857	272	581	189	314	31	38	236	305
7858	1308	3008	0	0	18	4	76	98
7859	105	201	0	0	0	0	0	0
7860	508	1159	0	0	6	184	142	332
7861	836	1583	162	88	14	14	195	223
7862	2450	5571	51	89	121	151	448	720
7863	877	2016	14	26	27	8	87	122
7864	240	558	0	0	1	23	43	67
7865	351	747	0	0	28	56	462	546
7866	1113	2556	0	0	8	12	59	79
7867	58	135	77	139	0	0	22	22
7868	360	902	0	0	7	29	1	37
7869	696	1554	19	32	65	13	88	166
7870	0	0	239	428	0	0	581	581
7871	188	398	207	339	1	11	25	37
7872	0	0	55	29	1	0	2	3
7873	75	172	0	0	6	125	11	142
7874	455	1046	52	104	97	36	604	737
7875	149	336	0	0	5	23	29	57
7876	109	247	0	0	6	7	54	67
7877	17	32	75	40	5	0	26	31
7878	0	0	0	0	0	46	245	291

TAZ	VOLUSIA COUNTY - 2050 ZDATA							
	SF DU	SF POP	MF DU	MF POP	IND EMP	COM EMP	SVC EMP	TOT EMP
7879	152	351	0	0	0	0	390	390
7880	171	363	0	0	0	14	33	47
7881	575	1250	4	8	1007	16	2286	3309
7882	0	0	0	0	4	326	302	632
7883	282	658	15	27	23	10	181	214
7884	699	1747	0	0	8	28	47	83
7885	127	295	0	0	0	7	27	34
7886	0	0	240	439	12	18	488	518
7887	194	450	0	0	6	13	51	70
7888	11	23	69	109	0	23	173	196
7889	1221	2810	136	250	32	31	106	169
7890	801	1768	73	140	352	106	390	848
7891	0	0	0	0	2	14	152	168
7892	9	18	292	158	0	0	20	20
7893	0	0	0	0	0	4	0	4
7894	41	91	0	0	7	59	39	105
7895	143	314	0	0	0	201	260	461
7896	41	82	78	61	4	0	40	44
7897	0	0	0	0	0	0	251	251
7898	67	153	0	0	6	36	325	367
7899	64	130	0	0	0	0	0	0
7900	260	555	21	38	10	20	1067	1097
7901	0	0	0	0	0	0	1552	1552
7902	771	1691	7	14	917	102	218	1237
7903	192	446	0	0	4	1	15	20
7904	3	6	156	83	0	5	31	36
7905	28	60	0	0	0	0	0	0
7906	123	247	94	172	23	19	140	182
7907	203	459	0	0	56	16	84	156
7908	351	774	50	89	36	19	72	127

TAZ	VOLUSIA COUNTY - 2050 ZDATA							
	SF DU	SF POP	MF DU	MF POP	IND EMP	COM EMP	SVC EMP	TOT EMP
7909	22	44	5	10	69	13	64	146
7910	90	199	0	0	6	0	5	11
7911	0	0	0	0	0	712	27	739
7912	469	1045	94	145	11	8	258	277
7913	0	0	0	0	0	110	0	110
7914	136	278	0	0	1	0	0	1
7915	0	0	299	515	1	241	223	465
7916	812	1538	63	34	47	337	761	1145
7917	510	1172	230	420	7	60	300	367
7918	0	0	0	0	0	0	0	0
7919	0	0	0	0	0	0	0	0
7920	908	2111	0	0	1	1	36	38
7921	302	622	96	176	8	253	119	380
7922	94	196	46	83	0	0	12	12
7923	169	359	0	0	1	4	8	13
7924	126	256	0	0	2	0	5	7
7925	26	49	163	87	0	2	153	155
7926	26	51	200	310	276	219	1271	1766
7927	1116	2449	3	6	14	24	70	108
7928	0	0	469	815	6	485	555	1046
7929	662	1384	119	209	46	24	212	282
7930	0	0	0	0	5	0	0	5
7931	288	613	119	192	2	5	2	9
7932	437	921	0	0	0	0	29	29
7933	286	604	270	321	0	0	10	10
7934	545	1240	225	386	54	614	613	1281
7935	1682	3747	2	4	13	2	362	377
7936	0	0	0	0	7	0	4	11
7937	261	537	0	0	29	22	141	192
7938	0	0	0	0	0	0	0	0

TAZ	VOLUSIA COUNTY - 2050 ZDATA							
	SF DU	SF POP	MF DU	MF POP	IND EMP	COM EMP	SVC EMP	TOT EMP
7939	39	78	6	10	12	41	99	152
7940	1079	2402	100	157	13	23	130	166
7941	154	346	0	0	2	11	20	33
7942	0	0	0	0	1	53	148	202
7943	0	0	0	0	15	0	15	30
7944	142	329	10	11	6	1	35	42
7945	32	63	472	560	0	2	31	33
7946	0	0	0	0	0	0	6	6
7947	30	56	205	122	1	0	221	222
7948	281	598	11	18	33	6	53	92
7949	65	151	10	11	64	64	298	426
7950	15	32	0	0	8	20	39	67
7951	685	1396	65	50	90	25	176	291
7952	137	279	0	0	8	5	11	24
7953	1	2	0	0	0	0	0	0
7954	125	281	0	0	149	175	78	402
7955	408	890	2	4	1	0	5	6
7956	58	127	1	2	0	5	230	235
7957	297	634	111	179	1	4	42	47
7958	76	172	11	16	2	8	125	135
7959	90	189	9	13	20	39	142	201
7960	171	398	144	214	1	18	405	424
7961	342	763	0	0	16	5	585	606
7962	0	0	40	68	0	4	290	294
7963	590	1216	82	151	46	5	84	135
7964	45	89	25	30	0	13	154	167
7965	451	987	498	620	12	2	638	652
7966	515	990	258	255	37	128	600	765
7967	771	1684	2	4	10	4	28	42
7968	245	546	0	0	21	10	6093	6124

TAZ	VOLUSIA COUNTY - 2050 ZDATA							
	SF DU	SF POP	MF DU	MF POP	IND EMP	COM EMP	SVC EMP	TOT EMP
7969	51	120	54	108	11	15	127	153
7970	0	0	0	0	0	0	8	8
7971	307	706	11	20	120	38	135	293
7972	417	1056	82	173	83	35	164	282
7973	117	247	2	2	39	19	103	161
7974	165	351	0	0	152	65	55	272
7975	337	750	314	299	142	47	327	516
7976	49	103	0	0	0	0	1	1
7977	96	195	0	0	11	2	24	37
7978	80	165	0	0	43	0	0	43
7979	314	653	62	95	47	88	369	504
7980	280	596	0	0	5	0	35	40
7981	259	577	0	0	16	42	218	276
7982	244	522	0	0	15	1	21	37
7983	288	645	0	0	7	0	59	66
7984	102	233	7	13	8	1	48	57
7985	0	0	0	0	2	2	226	230
7986	0	0	0	0	0	0	0	0
7987	95	241	0	0	0	0	41	41
7988	8	18	0	0	5	0	1	6
7989	0	0	0	0	184	175	361	720
7990	627	1589	0	0	13	3	2293	2309
7991	25	55	0	0	12	0	25	37
7992	87	185	0	0	8	1	30	39
7993	328	731	29	53	47	12	156	215
7994	317	714	39	63	12	10	43	65
7995	316	700	14	22	7	7	2786	2800
7996	395	875	5	7	107	99	418	624
7997	203	465	2	4	7	11	20	38
7998	209	475	0	0	136	58	85	279

TAZ	VOLUSIA COUNTY - 2050 ZDATA							
	SF DU	SF POP	MF DU	MF POP	IND EMP	COM EMP	SVC EMP	TOT EMP
7999	426	961	0	0	6	81	102	189
8000	952	2099	0	0	24	2	200	226
8001	538	1187	2	3	4	2	70	76
8002	62	136	99	167	8	2	7	17
8003	81	173	0	0	8	6	0	14
8004	278	706	0	0	9	0	16	25
8005	184	414	0	0	7	0	1	8
8006	662	1187	715	671	40	84	349	473
8007	359	798	43	77	1	37	82	120
8008	136	289	0	0	5	29	14	48
8009	68	145	0	0	1	16	18	35
8010	105	213	0	0	11	4	6	21
8011	252	567	106	178	1	0	46	47
8012	203	447	0	0	7	7	10	24
8013	303	691	2	4	5	2	6	13
8014	370	936	0	0	12	0	26	38
8015	1329	2991	176	278	7	22	305	334
8016	0	0	0	0	0	0	68	68
8017	796	1792	46	78	67	22	97	186
8018	197	439	0	0	17	18	35	70
8019	711	1601	20	40	23	249	319	591
8020	291	661	1	2	13	0	115	128
8021	244	507	138	208	0	6	13	19
8022	86	199	25	44	5	8	1	14
8023	0	0	0	0	7	5	2	14
8024	167	378	0	0	1	0	1	2
8025	7	14	0	0	0	0	18	18
8026	0	0	0	0	120	28	177	325
8027	3	7	13	24	0	82	5	87
8028	48	103	56	112	0	47	71	118

TAZ	VOLUSIA COUNTY - 2050 ZDATA							
	SF DU	SF POP	MF DU	MF POP	IND EMP	COM EMP	SVC EMP	TOT EMP
8029	1125	2481	2	3	37	29	265	331
8030	58	124	0	0	43	261	28	332
8031	451	991	345	573	14	0	19	33
8032	76	168	0	0	4	0	8	12
8033	0	0	0	0	0	0	0	0
8034	646	1421	0	0	2	8	147	157
8035	931	2356	0	0	34	11	33	78
8036	336	772	0	0	0	0	13	13
8037	685	1544	2	4	22	0	11	33
8038	639	1439	0	0	19	30	48	97
8039	13	28	1	2	4	42	102	148
8040	426	960	0	0	34	10	35	79
8041	73	135	108	67	4	0	71	75
8042	635	1415	88	161	5	8	30	43
8043	305	656	5	10	0	0	101	101
8044	10	21	0	0	0	11	30	41
8045	589	1372	0	0	29	11	16	56
8046	531	1131	0	0	8	10	18	36
8047	1134	2631	82	164	13	9	47	69
8048	176	383	0	0	34	2	5	41
8049	716	1523	133	231	5	0	28	33
8050	42	90	2	4	4	147	86	237
8051	235	506	3	6	2	2	27	31
8052	1	3	0	0	0	1	2	3
8053	283	678	0	0	39	7	64	110
8054	266	569	0	0	0	0	40	40
8055	9	19	0	0	0	12	51	63
8056	475	1047	267	445	0	16	79	95
8057	713	1602	142	246	40	507	434	981
8058	17	35	250	435	7	19	452	478

TAZ	VOLUSIA COUNTY - 2050 ZDATA							
	SF DU	SF POP	MF DU	MF POP	IND EMP	COM EMP	SVC EMP	TOT EMP
8059	30	67	0	0	0	5	0	5
8060	113	249	0	0	41	17	96	154
8061	562	1210	495	891	2	4	12	18
8062	192	447	0	0	13	0	140	153
8063	249	548	0	0	13	7	36	56
8064	14	32	0	0	0	24	22	46
8065	1057	2471	34	62	20	16	65	101
8066	560	1030	1248	779	13	17	301	331
8067	230	552	0	0	11	5	17	33
8068	71	146	13	21	45	6	30	81
8069	47	100	3	6	4	19	16	39
8070	181	333	150	93	3	11	301	315
8071	547	1094	331	551	4	0	49	53
8072	177	363	393	698	8	144	507	659
8073	756	1668	76	127	0	2	37	39
8074	17	34	353	611	4	159	244	407
8075	763	1675	19	35	18	18	46	82
8076	191	456	0	0	8	0	11	19
8077	174	394	13	21	0	2	0	2
8078	102	241	11	15	1	4	24	29
8079	169	364	26	47	2	22	20	44
8080	245	545	80	128	0	0	6	6
8081	268	600	404	555	0	0	20	20
8082	277	609	157	245	0	12	66	78
8083	173	381	52	104	2	4	1674	1680
8084	732	1523	29	39	12	73	256	341
8085	954	2236	1122	1491	1	0	135	136
8086	135	304	175	320	11	7	27	45
8087	243	581	0	0	47	6	29	82
8088	128	287	407	556	0	0	236	236

TAZ	VOLUSIA COUNTY - 2050 ZDATA							
	SF DU	SF POP	MF DU	MF POP	IND EMP	COM EMP	SVC EMP	TOT EMP
8089	0	0	0	0	0	24	121	145
8090	889	1782	0	0	13	23	436	472
8091	795	1849	1	2	20	24	57	101
8092	75	172	2	5	0	0	6	6
8093	34	80	0	0	0	0	0	0
8094	590	1271	0	0	11	27	52	90
8095	0	0	0	0	0	204	313	517
8096	86	191	13	21	2	16	70	88
8097	619	1366	328	545	10	422	425	857
8098	100	215	354	585	0	54	281	335
8099	77	153	73	101	19	14	68	101
8100	488	1018	288	465	41	26	718	785
8101	720	1601	521	945	1	0	255	256
8102	413	904	4	6	181	43	97	321
8103	78	176	216	397	0	538	411	949
8104	265	619	4	5	2	8	19	29
8105	0	0	0	0	13	73	250	336
8106	0	0	0	0	4	338	671	1013
8107	34	64	31	44	0	35	570	605
8108	1162	2395	7	13	96	128	207	431
8109	573	1149	0	0	12	72	43	127
8110	79	187	0	0	61	997	155	1213
8111	353	769	832	1370	13	9	369	391
8112	313	749	2	4	43	12	143	198
8113	1020	2294	0	0	2	30	291	323
8114	400	941	38	59	11	29	30	70
8115	629	1269	132	187	34	107	2071	2212
8116	0	0	0	0	0	0	289	289
8117	335	747	0	0	7	8	8	23
8118	388	763	0	0	1	2	33	36

TAZ	VOLUSIA COUNTY - 2050 ZDATA							
	SF DU	SF POP	MF DU	MF POP	IND EMP	COM EMP	SVC EMP	TOT EMP
8119	427	857	334	471	2	86	560	648
8120	535	1178	102	170	6	7	2	15
8121	715	1609	391	693	14	31	307	352
8122	0	0	0	0	0	0	29	29
8123	249	560	306	543	0	0	83	83
8124	166	387	58	99	2	177	244	423
8125	0	0	0	0	267	48	59	374
8126	249	553	2	5	13	14	28	55
8127	487	1085	2	4	8	1	135	144
8128	29	67	620	1037	49	244	1289	1582
8129	360	832	43	66	19	127	175	321
8130	410	956	0	0	4	7	16	27
8131	230	518	0	0	7	0	11	18
8132	62	148	0	0	24	2	4	30
8133	546	1189	266	445	101	95	2355	2551
8134	29	62	0	0	1	0	10	11
8135	493	1074	43	69	17	8	94	119
8136	597	1222	131	136	15	28	115	158
8137	3	6	0	0	8	0	141	149
8138	37	85	230	400	0	12	1156	1168
8139	755	1754	0	0	75	379	2458	2912
8140	0	0	0	0	10	126	374	510
8141	18	37	0	0	0	16	124	140
8142	953	2149	27	38	9	21	35	65
8143	290	649	0	0	4	0	14	18
8144	321	714	42	76	20	34	142	196
8145	224	510	0	0	7	0	5	12
8146	251	542	56	102	373	52	203	628
8147	0	0	0	0	1	160	339	500
8148	778	1773	246	391	12	19	397	428

TAZ	VOLUSIA COUNTY - 2050 ZDATA							
	SF DU	SF POP	MF DU	MF POP	IND EMP	COM EMP	SVC EMP	TOT EMP
8149	2	4	0	0	64	5	0	69
8150	0	0	0	0	1	25	448	474
8151	0	0	2	3	421	280	324	1025
8152	44	86	9	16	562	219	296	1077
8153	67	148	2	5	16	55	8	79
8154	171	384	83	123	2	11	262	275
8155	36	77	0	0	8	11	13	32
8156	732	1427	191	327	75	55	414	544
8157	166	380	16	25	0	10	0	10
8158	58	114	23	40	18	37	20	75
8159	175	397	4	6	10	2	41	53
8160	91	204	0	0	7	4	51	62
8161	479	1092	10	18	17	25	48	90
8162	772	1808	821	1242	23	360	1267	1650
8163	0	0	0	0	0	0	0	0
8164	234	560	141	234	17	18	279	314
8165	574	1251	0	0	24	12	267	303
8166	539	1195	0	0	4	2	8	14
8167	0	0	0	0	0	6	5	11
8168	22	45	0	0	7	0	0	7
8169	644	1243	75	91	10	5	173	188
8170	405	900	352	617	6	13	609	628
8171	37	83	40	80	201	387	301	889
8172	8	20	0	0	0	0	30	30
8173	144	318	36	60	22	7	40	69
8174	4	8	0	0	0	0	0	0
8175	0	0	0	0	0	25	0	25
8176	451	1035	29	39	5	84	600	689
8177	0	0	0	0	0	13	4	17
8178	329	635	0	0	7	0	273	280

TAZ	VOLUSIA COUNTY - 2050 ZDATA							
	SF DU	SF POP	MF DU	MF POP	IND EMP	COM EMP	SVC EMP	TOT EMP
8179	119	285	154	253	4	1	126	131
8180	42	75	7	13	2	5	218	225
8181	205	446	0	0	11	1	102	114
8182	21	43	25	50	0	47	127	174
8183	572	1104	0	0	15	21	263	299
8184	511	1137	176	253	4	43	108	155
8185	147	329	0	0	1	8	7	16
8186	1052	2104	567	915	374	125	1098	1597
8187	0	0	18	37	479	365	378	1222
8188	9	16	8	14	11	16	71	98
8189	427	1014	346	563	164	33	171	368
8190	230	471	767	793	7	64	297	368
8191	437	1008	6	12	16	2	2244	2262
8192	428	894	812	1168	313	37	1032	1382
8193	60	131	3	4	123	0	117	240
8194	47	86	0	0	0	5	1	6
8195	72	132	25	38	12	11	40	63
8196	49	105	53	100	90	754	312	1156
8197	252	536	0	0	0	0	6	6
8198	150	339	0	0	4	0	10	14
8199	208	444	0	0	0	33	17	50
8200	1548	3484	665	1091	525	150	1340	2015
8201	27	50	10	13	0	12	95	107
8202	0	0	0	0	0	0	0	0
8203	116	274	6	9	0	0	81	81
8204	0	0	0	0	10	6	274	290
8205	122	273	1	1	1	45	19	65
8206	178	380	0	0	18	51	48	117
8207	158	363	11	17	4	38	301	343
8208	50	112	0	0	0	0	0	0

TAZ	VOLUSIA COUNTY - 2050 ZDATA							
	SF DU	SF POP	MF DU	MF POP	IND EMP	COM EMP	SVC EMP	TOT EMP
8209	202	455	618	1085	1	6	51	58
8210	127	238	47	72	106	108	261	475
8211	1084	2519	48	87	39	17	215	271
8212	899	2004	763	1105	4	15	79	98
8213	375	782	11	22	114	1	19	134
8214	100	200	673	1232	0	17	253	270
8215	8216	18104	2322	3782	193	241	435	869
8216	148	297	3	2	23	1	54	78
8217	7	12	129	190	0	0	109	109
8218	183	383	0	0	0	0	12	12
8219	132	304	0	0	8	16	19	43
8220	220	443	53	52	37	70	515	622
8221	302	643	3	6	0	0	29	29
8222	0	0	390	368	2	2	323	327
8223	133	293	0	0	0	5	0	5
8224	161	342	26	47	0	215	81	296
8225	971	2169	367	596	235	87	1666	1988
8226	103	210	0	0	5	0	5	10
8227	187	366	45	65	6	6	30	42
8228	3	6	292	428	0	221	323	544
8229	164	365	0	0	5	5	29	39
8230	32	70	0	0	0	7	6	13
8231	7229	16305	2184	3833	4	51	201	256
8232	1049	2416	234	392	45	23	337	405
8233	373	732	0	0	1	17	58	76
8234	4346	8853	1032	1889	17	49	528	594
8235	0	0	0	0	28	94	27	149
8236	299	609	0	0	0	0	14	14
8237	166	368	0	0	2	0	6	8
8238	327	753	215	390	6	63	161	230

TAZ	VOLUSIA COUNTY - 2050 ZDATA							
	SF DU	SF POP	MF DU	MF POP	IND EMP	COM EMP	SVC EMP	TOT EMP
8239	317	662	173	261	428	115	671	1214
8240	86	182	260	413	27	79	253	359
8241	442	901	8	13	8	24	91	123
8242	59	133	0	0	0	0	5	5
8243	259	581	207	364	8	16	33	57
8244	835	1780	0	0	30	29	48	107
8245	257	584	427	483	24	179	196	399
8246	132	304	253	435	22	58	200	280
8247	12	27	728	825	5	0	37	42
8248	339	678	206	412	225	58	439	722
8249	204	482	0	0	2	0	6	8
8250	380	795	562	915	54	316	913	1283
8251	484	1041	57	95	159	149	906	1214
8252	239	497	196	296	4	802	91	897
8253	904	1998	54	108	4632	213	3763	8608
8254	166	379	0	0	7	16	16	39
8255	7	14	5	10	0	13	0	13
8256	25	57	0	0	10	0	0	10
8257	482	1026	0	0	2	35	22	59
8258	541	1252	176	302	14	51	195	260
8259	3474	7886	917	1437	178	147	532	857
8260	91	173	123	224	132	59	424	615
8261	628	1389	453	744	434	84	746	1264
8262	176	374	265	438	47	40	182	269
8263	241	502	199	300	0	677	537	1214
8264	558	1163	308	514	206	70	700	976
8265	281	642	131	219	1	91	1	93
8266	1508	3322	1016	1671	83	159	147	389
8267	602	1370	46	83	4	15	157	176
8268	189	448	0	0	37	4	18	59

TAZ	VOLUSIA COUNTY - 2050 ZDATA							
	SF DU	SF POP	MF DU	MF POP	IND EMP	COM EMP	SVC EMP	TOT EMP
8269	0	0	1	2	42	131	1051	1224
8270	178	422	0	0	16	25	140	181
8271	9	18	167	252	250	25	54	329
8272	327	739	108	141	58	63	291	412
8273	188	415	0	0	0	4	17	21
8274	22	50	331	380	0	4	801	805
8275	205	458	0	0	8	13	33	54
8276	118	263	0	0	8	6	28	42
8277	2171	5107	2451	3977	5	195	1346	1546
8278	1203	2611	658	1001	36	815	503	1354
8279	0	0	0	0	0	401	220	621
8280	63	134	52	104	14	217	1045	1276
8281	77	173	5	10	114	19	50	183
8282	515	1061	3	5	5	4	13	22
8283	518	1227	4	4	23	0	75	98
8284	2375	4986	2080	3342	20	70	1464	1554
8285	725	1520	173	299	123	32	227	382
8286	0	0	24	48	32	3	262	297
8287	0	0	943	1727	10	6	6517	6533
8288	0	0	0	0	33	2	3539	3574
8289	0	0	0	0	0	174	60	234
8290	5	10	0	0	236	1041	162	1439
8291	0	0	0	0	0	12	439	451
8292	1058	2373	738	1299	19	17	200	236
8293	1758	4032	1031	1553	543	140	1688	2371
8294	85	184	0	0	0	0	0	0
8295	0	0	87	112	0	0	117	117
8296	176	383	249	343	2	88	89	179
8297	0	0	10	16	0	0	2042	2042
8298	431	928	340	516	6	99	257	362

TAZ	VOLUSIA COUNTY - 2050 ZDATA							
	SF DU	SF POP	MF DU	MF POP	IND EMP	COM EMP	SVC EMP	TOT EMP
8299	437	911	358	561	109	1787	678	2574
8300	551	1174	12	9	11	27	117	155
8301	54	110	46	92	379	1592	720	2691
8302	408	848	402	553	39	128	1362	1529
8303	0	0	242	345	479	46	1030	1555
8304	6634	14464	6941	10929	32	44	1433	1509
8305	395	825	236	377	123	158	459	740
8306	0	0	0	0	0	25	25	50
8307	1552	3493	453	726	133	645	5406	6184
8308	1364	2848	624	1049	0	39	212	251
8309	445	972	285	424	132	227	1087	1446
8310	0	0	5	10	0	17	1917	1934
8311	117	279	0	0	13	83	307	403
8312	201	421	116	187	2	202	425	629
8313	0	0	0	0	0	39	9062	9101
8314	139	325	191	319	0	0	0	0
8315	4004	8431	5372	6848	0	5	54	59
8316	0	0	199	330	0	0	0	0
8317	0	0	0	0	286	272	601	1159
8318	0	0	35	51	0	468	152	620
8319	290	597	66	96	7	38	113	158
8320	110	206	83	118	81	132	218	431
8321	771	1730	78	124	5	14	144	163
8322	487	1080	520	930	18	141	1586	1745
8323	24	57	24	48	18	188	418	624
8324	301	629	179	255	47	0	50	97
8325	167	351	247	418	0	0	750	750
8326	268	565	48	78	0	113	887	1000
8327	0	0	338	514	0	0	0	0
8328	3	6	152	190	115	154	733	1002

TAZ	VOLUSIA COUNTY - 2050 ZDATA							
	SF DU	SF POP	MF DU	MF POP	IND EMP	COM EMP	SVC EMP	TOT EMP
8329	68	141	0	0	0	0	0	0
8330	36	78	9	16	10	22	12	44
8331	0	0	378	630	0	8	10	18
8332	0	0	0	0	18	6	775	799
8333	0	0	0	0	91	20	0	111
8334	0	0	396	661	0	0	7	7
8335	0	0	0	0	526	0	0	526
8336	39	74	75	99	54	53	378	485
8337	0	0	0	0	62	25	0	87
8338	256	493	218	390	0	15	1781	1796
8339	116	275	6	4	7	6	47	60
8340	61	137	0	0	3	0	1	4
8341	0	0	237	359	17	0	0	17
8342	0	0	0	0	256	220	55	531
8343	0	0	0	0	20	108	174	302
8344	128	308	114	192	4	8	722	734
8345	674	1517	5	8	11	7	184	202
8346	0	0	0	0	8	76	18	102
8347	0	0	0	0	335	25	25	385
8348	96	203	212	317	6	14	793	813
8349	325	685	2	5	6	252	371	629
8350	0	0	0	0	33	34	148	215
8351	107	219	345	522	53	218	2256	2527
8352	2	4	0	0	0	146	7841	7987
8353	77	165	138	132	4	11	41	56
8354	320	677	499	497	12	48	299	359
8355	0	0	45	48	0	2204	148	2352
8356	0	0	105	192	0	104	604	708
8357	0	0	0	0	428	216	90	734
8358	0	0	0	0	30	20	25	75

TAZ	VOLUSIA COUNTY - 2050 ZDATA							
	SF DU	SF POP	MF DU	MF POP	IND EMP	COM EMP	SVC EMP	TOT EMP
8359	41	86	32	49	7	50	166	223
8360	347	758	0	0	39	10	111	160
8361	845	1839	109	164	4	508	439	951
8362	0	0	0	0	286	0	10	296
8363	167	374	0	0	7	7	35	49
8364	0	0	0	0	381	209	262	852
8365	11	24	155	212	0	50	246	296
8366	207	450	0	0	264	109	784	1157
8367	0	0	0	0	0	0	0	0
8368	0	0	0	0	143	49	425	617
8369	750	1877	77	160	24	22	118	164
8370	116	252	340	473	4	79	445	528
8371	229	460	299	499	36	171	165	372
8372	0	0	17	24	5	27	304	336
8373	210	488	536	932	7	426	895	1328
8374	468	1095	3	4	17	7	58	82
8375	76	155	14	23	156	115	256	527
8376	0	0	0	0	0	10	50	60
8377	0	0	0	0	394	173	1379	1946
8378	393	869	56	90	151	189	832	1172
8379	34	68	173	277	263	237	1835	2335
8380	0	0	0	0	43	10	463	516
8381	97	191	282	445	5	638	1591	2234
8382	0	0	0	0	387	24	854	1265
8383	20	44	0	0	17	1	12	30
8384	0	0	1	1	11	103	737	851
8385	437	965	199	307	473	301	573	1347
8386	109	232	0	0	0	0	6	6
8387	0	0	0	0	13	24	38	75
8388	568	1421	0	0	47	9	51	107

TAZ	VOLUSIA COUNTY - 2050 ZDATA							
	SF DU	SF POP	MF DU	MF POP	IND EMP	COM EMP	SVC EMP	TOT EMP
8389	2	4	115	187	1	40	19	60
8390	309	635	49	75	25	88	2295	2408
8391	2	5	19	30	0	17	112	129
8392	20	41	114	176	0	5	35	40
8393	0	0	0	0	4	67	708	779
8394	3	7	16	25	22	58	376	456
8395	0	0	0	0	0	26	0	26
8396	573	1266	59	87	46	70	245	361
8397	194	432	7	12	24	119	8	151
8398	0	0	0	0	0	11	122	133
8399	72	160	0	0	6	2	29	37
8400	0	0	0	0	174	61	942	1177
8401	186	355	639	1042	25	118	1015	1158
8402	0	0	0	0	327	122	1120	1569
8403	490	1107	187	308	53	166	138	357
8404	0	0	0	0	0	28	248	276
8405	340	744	3	5	53	38	1140	1231
8406	0	0	2	3	0	589	1291	1880
8407	554	1232	103	184	313	124	173	610
8408	197	439	10	17	669	0	8	677
8409	266	559	12	20	0	39	383	422
8410	50	98	227	407	0	36	263	299
8411	605	1376	2	4	29	82	79	190
8412	0	0	0	0	20	58	19	97
8413	93	200	8	15	222	50	100	372
8414	543	1192	218	208	19	28	1392	1439
8415	0	0	0	0	68	24	336	428
8416	335	650	0	0	0	2	29	31
8417	8	17	78	63	0	190	294	484
8418	0	0	92	145	70	16	72	158

TAZ	VOLUSIA COUNTY - 2050 ZDATA							
	SF DU	SF POP	MF DU	MF POP	IND EMP	COM EMP	SVC EMP	TOT EMP
8419	48	112	58	104	17	17	12	46
8420	97	212	330	585	6	2	529	537
8421	876	1926	82	145	28	47	169	244
8422	0	0	241	423	221	74	2758	3053
8423	151	359	194	347	6	5	100	111
8424	274	585	1	1	48	72	31	151
8425	434	959	38	60	25	90	168	283
8426	16	36	79	124	23	29	660	712
8427	63	147	245	439	0	101	2	103
8428	94	211	0	0	8	16	114	138
8429	268	621	94	170	5	5	6	16
8430	42	94	26	41	150	205	900	1255
8431	358	780	2	3	4	68	615	687
8432	632	1355	379	450	28	407	526	961
8433	33	76	0	0	1	4	61	66
8434	24	53	256	267	16	371	578	965
8435	32	73	54	84	149	96	123	368
8436	81	178	0	0	0	0	2	2
8437	0	0	0	0	0	66	666	732
8438	1117	2411	0	0	31	54	210	295
8439	0	0	332	577	40	28	402	470
8440	122	273	0	0	0	6	4	10
8441	0	0	0	0	0	7	515	522
8442	357	805	0	0	33	1	22	56
8443	0	0	0	0	2	375	504	881
8444	441	998	19	29	27	296	224	547
8445	8	17	0	0	-9	5	16	12
8446	1035	2396	0	0	33	53	179	265
8447	7	16	0	0	0	0	0	0
8448	76	175	0	0	14	0	8	22

TAZ	VOLUSIA COUNTY - 2050 ZDATA							
	SF DU	SF POP	MF DU	MF POP	IND EMP	COM EMP	SVC EMP	TOT EMP
8449	124	271	5	9	0	0	95	95
8450	108	209	0	0	0	4	27	31
8451	63	137	7	12	118	42	173	333
8452	0	0	85	155	2	17	87	106
8453	0	0	0	0	0	4	68	72
8454	282	587	314	365	16	11	346	373
8455	0	0	158	181	0	590	593	1183
8456	548	1194	1	2	0	0	64	64
8457	444	1021	1	1	41	33	102	176
8458	136	297	68	121	5	79	528	612
8459	327	705	162	297	4	11	94	109
8460	429	970	68	115	47	59	682	788
8461	686	1577	309	552	19	271	646	936
8462	535	1229	2	2	13	5	39	57
8463	13	28	189	335	4	0	6	10
8464	73	165	79	133	141	51	135	327
8465	902	2075	0	0	39	11	144	194
8466	291	630	87	157	11	70	311	392
8467	75	163	8	15	47	112	171	330
8468	187	408	0	0	0	5	581	586
8469	490	1127	11	12	18	4	33	55
8470	60	130	0	0	18	35	190	243
8471	602	1253	412	466	64	108	1246	1418
8472	28	61	0	0	0	22	0	22
8473	141	291	0	0	1	20	125	146
8474	12	25	206	254	0	0	182	182
8475	177	412	145	246	16	263	290	569
8476	6	13	0	0	6	2	1	9
8477	76	176	0	0	0	0	29	29
8478	0	0	545	901	207	215	2042	2464

TAZ	VOLUSIA COUNTY - 2050 ZDATA							
	SF DU	SF POP	MF DU	MF POP	IND EMP	COM EMP	SVC EMP	TOT EMP
8479	646	1498	251	434	34	0	106	140
8480	77	171	3	5	16	201	146	363
8481	199	457	0	0	14	8	61	83
8482	129	271	0	0	2	6	11	19
8483	439	937	43	66	96	105	476	677
8484	225	516	0	0	5	2	1	8
8485	136	326	221	363	6	4	220	230
8486	278	585	0	0	64	29	58	151
8487	231	532	171	235	11	85	498	594
8488	334	767	5	6	14	16	24	54
8489	0	0	0	0	94	0	0	94
8490	522	1212	137	231	10	6	176	192
8491	970	2266	48	86	47	23	103	173
8492	284	618	56	103	5	4	46	55
8493	8	18	0	0	2	0	0	2
8494	0	0	0	0	4	7	120	131
8495	426	1021	145	76	4	4	63	71
8496	0	0	0	0	11	13	36	60
8497	1	2	0	0	10	12	11	33
8498	4	7	0	0	0	5	7	12
8499	496	1045	4	7	714	125	516	1355
8500	216	469	0	0	25	61	10	96
8501	556	1216	233	189	13	24	193	230
8502	45	86	0	0	0	0	3	3
8503	7	14	0	0	0	0	5	5
8504	0	0	0	0	0	0	2	2
8505	15	22	109	82	0	0	0	0
8506	6	11	0	0	8	0	0	8
8507	463	697	0	0	11	177	97	285
8508	766	1778	0	0	1	8	167	176

TAZ	VOLUSIA COUNTY - 2050 ZDATA							
	SF DU	SF POP	MF DU	MF POP	IND EMP	COM EMP	SVC EMP	TOT EMP
8509	8	17	0	0	0	0	0	0
8510	12	24	1	2	72	95	245	412
8511	31	47	226	170	1	0	27	28
8512	1193	2374	8	13	472	651	211	1334
8513	185	355	0	0	0	1	4	5
8514	1080	1625	195	147	24	44	257	325
8515	25	46	0	0	1	5	2	8
8516	63	119	0	0	0	0	7	7
8517	338	712	81	106	5	7	79	91
8518	261	564	15	27	29	430	45	504
8519	134	257	0	0	0	7	6	13
8520	167	332	167	260	12	33	195	240
8521	256	559	154	153	2	6	11	19
8522	0	0	0	0	172	1	90	263
8523	14	28	0	0	0	14	55	69
8524	143	311	16	15	0	6	17	23
8525	0	0	0	0	0	50	15	65
8526	79	151	127	99	17	42	11	70
8527	362	783	173	169	12	6	36	54
8528	11	25	0	0	0	5	93	98
8529	232	445	15	12	5	0	7	12
8530	0	0	0	0	0	0	0	0
8531	439	949	142	141	23	11	36	70
8532	173	373	0	0	19	173	397	589
8533	687	1366	256	399	13	204	236	453
8534	0	0	0	0	39	0	0	39
8535	61	115	0	0	0	0	4	4
8536	141	271	0	0	1	27	0	28
8537	8	16	0	0	0	2	0	2
8538	338	738	70	76	5	1	18	24

TAZ	VOLUSIA COUNTY - 2050 ZDATA							
	SF DU	SF POP	MF DU	MF POP	IND EMP	COM EMP	SVC EMP	TOT EMP
8539	3	6	0	0	0	0	0	0
8540	0	0	0	0	0	0	0	0
8541	1059	1823	0	0	6	31	222	259
8542	91	194	0	0	2	4	5	11
8543	388	745	0	0	13	51	23	87
8544	0	0	0	0	0	0	0	0
8545	37	73	0	0	0	0	0	0
8546	346	688	0	0	7	2	23	32
8547	0	0	70	76	0	0	1	1
8548	17	34	17	26	0	0	0	0
8549	0	0	10	10	0	5	0	5
8550	70	148	0	0	0	0	2	2
8551	122	288	0	0	16	0	8	24
8552	12	23	0	0	4	0	0	4
8553	54	129	96	174	1	0	27	28
8554	37	85	0	0	0	81	0	81
8555	90	174	0	0	0	5	20	25
8556	134	258	0	0	36	2	2	40
8557	0	0	0	0	0	0	0	0
8558	253	547	75	135	30	107	703	840
8559	172	358	190	221	1	25	351	377
8560	0	0	0	0	0	0	0	0
8561	0	0	0	0	12	0	5	17
8562	0	0	0	0	0	0	0	0
8563	0	0	0	0	0	0	0	0
8564	4	7	0	0	0	0	0	0
8565	0	0	0	0	0	0	0	0
8566	0	0	0	0	0	0	0	0
8567	0	0	0	0	0	0	0	0
8568	0	0	0	0	0	0	0	0

TAZ	VOLUSIA COUNTY - 2050 ZDATA							
	SF DU	SF POP	MF DU	MF POP	IND EMP	COM EMP	SVC EMP	TOT EMP
8569	0	0	0	0	0	0	0	0
8570	0	0	0	0	4	5	0	9
8571	0	0	0	0	0	0	0	0
8572	0	0	0	0	0	0	0	0
8573	15	31	0	0	0	0	0	0
8574	0	0	0	0	0	0	0	0
8575	0	0	0	0	0	0	0	0
8576	0	0	0	0	0	0	0	0
8577	0	0	0	0	0	0	0	0
8578	71	145	0	0	13	6	77	96

Table 12: 2050 Population/ Employment Forecasting Data for Flagler County

TAZ	FLAGLER COUNTY - 2050 ZDATA							
	SF DU	SF POP	MF DU	MF POP	IND EMP	COM EMP	SVC EMP	TOT EMP
1100	110	211	501	338	3	415	2167	2585
1101	673	1278	53	33	9	68	386	463
1102	26	62	0	0	0	0	90	90
1103	22	42	66	36	3	0	84	87
1104	23	44	2	4	19	13	25	57
1105	11	22	0	0	4	3	110	117
1106	242	620	68	136	3	0	355	358
1107	1001	2236	234	561	3	3	129	135
1108	0	0	0	0	0	0	31	31
1109	1346	3952	400	730	13	6	23	42
1110	25	50	0	0	0	0	3	3
1111	290	741	78	223	0	2	44	46
1112	649	1656	120	316	2	0	28	30
1113	238	453	4	6	12	99	155	266
1114	166	484	52	80	4	6	8	18
1115	122	231	70	112	3	3	148	154
1116	0	0	0	0	0	0	0	0
1117	162	472	37	56	2	3	0	5
1118	742	1892	188	443	10	4	9	23
1119	435	1108	106	297	2	3	3	8
1120	238	697	45	70	0	1	1	2
1121	141	318	174	414	3	4	21	28
1122	1213	3557	357	642	3	2	38	43
1123	414	1210	98	153	0	0	12	12
1124	213	625	29	45	0	0	14	14
1125	5	10	0	0	0	0	0	0
1126	796	1778	140	336	14	1	32	47
1127	143	341	12	32	8	2	70	80

TAZ	FLAGLER COUNTY - 2050 ZDATA							
	SF DU	SF POP	MF DU	MF POP	IND EMP	COM EMP	SVC EMP	TOT EMP
1128	6	11	14	13	0	2	11	13
1129	248	634	87	233	0	0	3	3
1130	206	517	59	130	3	0	9	12
1131	0	0	34	63	0	3	4	7
1132	1009	2961	269	478	0	3	17	20
1133	61	114	0	0	0	0	1	1
1134	275	806	57	57	4	0	8	12
1135	1363	3254	214	325	9	26	49	84
1136	0	0	11	15	0	2	11	13
1137	161	255	116	164	0	3	10	13
1138	82	125	114	163	0	0	0	0
1139	344	1010	54	85	1	3	9	13
1140	130	308	4	8	0	3	9	12
1141	96	153	10	17	0	0	0	0
1142	1	2	49	69	0	29	41	70
1143	292	465	0	0	8	9	44	61
1144	1173	2809	186	283	2	3	39	44
1145	0	0	0	0	0	0	38	38
1146	0	0	0	0	0	0	239	239
1147	1	2	0	0	387	0	0	387
1148	419	999	26	41	4	0	3	7
1149	4	8	0	0	0	0	0	0
1150	178	332	203	235	6	0	203	209
1151	60	112	3	3	11	0	46	57
1152	0	0	149	212	8	0	1	9
1153	540	1297	109	170	3	0	0	3
1154	0	0	41	59	1	0	0	1
1155	101	161	0	0	2	0	130	132
1156	238	377	0	0	0	0	0	0
1157	0	0	0	0	0	0	11	11

TAZ	FLAGLER COUNTY - 2050 ZDATA							
	SF DU	SF POP	MF DU	MF POP	IND EMP	COM EMP	SVC EMP	TOT EMP
1158	154	244	34	46	0	0	19	19
1159	253	588	4	8	6	6	1	13
1160	34	81	6	11	0	0	3	3
1161	31	73	0	0	29	30	478	537
1162	0	0	336	589	0	0	0	0
1163	884	2116	105	162	0	3	12	15
1164	0	0	0	0	0	0	89	89
1165	0	0	0	0	0	0	415	415
1166	0	0	0	0	0	0	160	160
1167	0	0	86	122	0	0	0	0
1168	49	120	0	0	27	277	454	758
1169	319	766	51	79	9	10	90	109
1170	0	0	0	0	0	3	172	175
1171	0	0	0	0	0	64	253	317
1172	0	0	0	0	3	40	8	51
1173	33	66	4	8	0	0	238	238
1174	0	0	0	0	3	182	730	915
1175	151	360	24	46	1	0	22	23
1176	668	1600	128	246	6	11	1	18
1177	0	0	0	0	0	4	80	84
1178	0	0	0	0	0	4	255	259
1179	0	0	0	0	2	46	433	481
1180	304	727	67	124	0	8	38	46
1181	0	0	158	271	0	0	0	0
1182	0	0	0	0	4	756	698	1458
1183	0	0	0	0	114	403	586	1103
1184	689	1385	37	62	4	0	62	66
1185	1	2	0	0	261	0	362	623
1186	0	0	0	0	2	161	133	296
1187	0	0	0	0	0	0	42	42

TAZ	FLAGLER COUNTY - 2050 ZDATA							
	SF DU	SF POP	MF DU	MF POP	IND EMP	COM EMP	SVC EMP	TOT EMP
1188	0	0	0	0	71	14	456	541
1189	1	2	0	0	81	4	143	228
1190	0	0	0	0	49	31	34	114
1191	0	0	0	0	0	0	88	88
1192	0	0	0	0	0	22	0	22
1193	0	0	0	0	23	22	151	196
1194	0	0	0	0	0	22	0	22
1195	132	246	0	0	0	0	19	19
1196	0	0	0	0	96	139	1063	1298
1197	1082	2913	211	421	29	77	195	301
1198	1626	4414	390	793	14	9	83	106
1199	16	31	0	0	2	0	0	2
1200	0	0	0	0	747	17	89	853
1201	40	74	1	2	2	3	29	34
1202	1	2	0	0	0	0	360	360
1203	663	1448	68	105	78	16	895	989
1204	1141	2297	36	61	1	8	48	57
1205	1057	2845	151	272	31	2	31	64
1206	945	2545	95	144	6	2	95	103
1207	0	0	0	0	0	0	303	303
1208	1661	4511	425	883	4	2	26	32
1209	495	1084	78	163	0	0	19	19
1210	0	0	0	0	127	38	178	343
1211	1078	2905	220	440	6	2	18	26
1212	84	156	2	3	0	0	0	0
1213	16	32	0	0	118	89	172	379
1214	1725	4130	380	1132	4	6	29	39
1215	1499	4172	283	616	2	0	10	12
1216	69	137	0	0	0	0	0	0
1217	606	911	251	388	0	0	729	729

TAZ	FLAGLER COUNTY - 2050 ZDATA							
	SF DU	SF POP	MF DU	MF POP	IND EMP	COM EMP	SVC EMP	TOT EMP
1218	1206	3472	270	723	2	0	30	32
1219	92	186	0	0	3	0	0	3
1220	104	193	149	171	0	2	10	12
1221	443	896	172	272	3	0	10	13
1222	1566	3750	364	1092	12	13	34	59
1223	1024	2947	223	596	3	12	14	29
1224	1206	3467	327	834	6	2	11	19
1225	738	2052	162	366	12	0	17	29
1226	0	0	0	0	0	0	138	138
1227	0	0	0	0	0	0	51	51
1228	5	10	0	0	0	0	892	892
1229	0	0	0	0	0	0	35	35
1230	12	30	0	0	830	63	65	958
1231	1	2	0	0	0	0	0	0
1232	69	179	0	0	0	2	0	2
1233	189	294	57	88	1	31	29	61
1234	4	8	0	0	11	169	1436	1616
1235	0	0	0	0	0	4	92	96
1236	1558	4334	332	754	28	9	78	115
1237	0	0	0	0	0	81	0	81
1238	1	2	0	0	0	0	385	385
1239	27	71	0	0	53	0	12	65
1240	19	46	0	0	21	0	0	21
1241	0	0	0	0	0	0	140	140
1242	0	0	0	0	0	2	0	2
1243	784	1523	420	645	2	0	69	71
1244	41	81	26	26	0	584	6	590
1245	308	629	25	40	39	130	56	225
1246	0	0	63	95	0	0	0	0
1247	333	929	89	178	0	0	10	10

TAZ	FLAGLER COUNTY - 2050 ZDATA							
	SF DU	SF POP	MF DU	MF POP	IND EMP	COM EMP	SVC EMP	TOT EMP
1248	0	0	0	0	0	249	450	699
1249	49	127	0	0	0	0	5	5
1250	0	0	12	37	0	0	0	0
1251	0	0	0	0	42	0	0	42
1252	0	0	154	461	0	0	84	84
1253	0	0	0	0	0	0	226	226
1254	0	0	0	0	0	38	329	367
1255	0	0	0	0	0	27	0	27
1256	6	13	256	768	2	49	22	73
1257	1	2	70	154	0	38	8	46
1258	0	0	0	0	0	81	0	81
1259	30	90	86	131	0	426	17	443
1260	0	0	0	0	0	14	31	45
1261	614	994	126	181	18	87	259	364
1262	88	247	78	172	0	105	12	117
1263	7	14	4	8	0	16	0	16
1264	7	15	291	445	32	158	288	478
1265	0	0	0	0	4	111	111	226
1266	62	123	296	505	0	399	50	449
1267	162	316	344	530	51	175	53	279
1268	120	233	268	410	1	158	0	159
1269	446	781	36	56	6	92	17	115
1270	8	16	30	46	243	167	1215	1625
1271	288	805	36	56	40	231	264	535
1272	1919	3732	21	39	0	0	0	0
1273	173	468	0	0	0	4	42	46
1274	143	249	319	434	0	76	162	238
1275	1	2	7	13	3	74	10	87
1276	28	55	216	332	633	350	1866	2849
1277	7	19	4	8	6	50	103	159

TAZ	FLAGLER COUNTY - 2050 ZDATA							
	SF DU	SF POP	MF DU	MF POP	IND EMP	COM EMP	SVC EMP	TOT EMP
1278	572	1659	229	470	4	48	111	163
1279	576	1291	686	1051	8	2	8	18
1280	1	2	0	0	0	12	150	162
1281	230	515	433	998	900	93	966	1959
1282	6	13	6	12	10	61	48	119
1283	179	476	0	0	79	4	0	83
1284	383	628	123	172	6	470	391	867
1285	154	377	126	228	16	8	26	50
1286	45	104	26	41	16	114	17	147
1287	326	789	12	24	115	6	4	125
1288	20	50	0	0	0	0	2	2
1289	108	245	126	291	35	0	6	41
1290	160	312	0	0	8	14	142	164
1291	19	38	0	0	0	0	6	6
1292	407	912	174	401	2	0	2	4
1293	739	2137	300	462	4	6	16	26
1294	602	1741	232	485	3	0	487	490
1295	612	1467	157	241	43	0	6	49
1296	402	654	31	44	8	60	81	149
1297	268	592	94	143	17	474	455	946
1298	10	20	0	0	0	0	0	0
1299	2854	7822	1608	2471	0	0	0	0
1300	119	311	81	123	48	405	6	459
1301	300	873	100	155	0	0	54	54
1302	6	12	0	0	0	0	0	0
1303	602	1752	294	453	305	0	0	305
1304	464	1204	27	42	93	154	84	331
1305	422	688	46	63	1	47	63	111
1306	3	6	0	0	0	0	0	0
1307	120	246	0	0	11	6	63	80

TAZ	FLAGLER COUNTY - 2050 ZDATA							
	SF DU	SF POP	MF DU	MF POP	IND EMP	COM EMP	SVC EMP	TOT EMP
1308	195	566	85	198	0	0	3	3
1309	92	188	0	0	0	2	332	334
1310	173	493	74	116	0	0	2	2
1311	831	2408	286	572	12	0	3	15
1312	579	1614	0	0	385	0	0	385
1313	0	0	0	0	156	31	17	204
1314	714	1464	9	15	18	20	146	184
1315	0	0	491	1014	0	0	8	8
1316	510	1480	202	371	6	0	2	8
1317	283	821	97	194	4	1	11	16
1318	192	428	0	0	2	0	31	33
1319	17	36	25	39	0	51	260	311
1320	605	1757	200	427	13	3	14	30
1321	26	56	0	0	22	0	0	22
1322	91	150	235	327	0	0	6	6
1323	56	163	5	10	8	1	6	15
1324	408	1065	40	62	348	208	112	668
1325	9	27	7	14	0	18	81	99
1326	340	879	0	0	3	2	0	5
1327	279	620	0	0	3	0	0	3
1328	152	338	0	0	3	0	0	3
1329	25	59	958	1916	0	1991	10108	12099
1330	761	1983	38	59	44	93	408	545
1331	12	27	0	0	0	0	0	0
1332	504	1118	867	1838	12	1748	8944	10704
1333	144	377	0	0	0	4	2	6
1334	198	477	0	0	0	0	0	0
1335	239	583	0	0	0	0	0	0
1336	70	155	0	0	0	3	4	7
1337	267	604	0	0	0	0	0	0

TAZ	FLAGLER COUNTY - 2050 ZDATA							
	SF DU	SF POP	MF DU	MF POP	IND EMP	COM EMP	SVC EMP	TOT EMP
1338	99	215	0	0	3	0	0	3
1339	201	495	0	0	0	0	3	3
1340	965	2091	0	0	160	16	8	184
1341	70	172	4	8	0	16	29	45
1342	506	1248	0	0	1	0	8	9
1343	85	188	2	2	0	0	0	0
1344	1781	4324	0	0	0	0	0	0
1345	206	474	0	0	0	52	16	68
1346	28	56	374	577	0	941	4960	5901
1347	304	676	0	0	11	16	4	31
1348	28	63	247	376	0	645	3424	4069
1349	137	328	0	0	0	1	4	5
1350	19	46	0	0	0	0	0	0

