



River to Sea CAC & TCC Meetings


October 17, 2023

1:15 p.m. (CAC) & 3:00 p.m. (TCC)



CAC/TCC Meetings
October 17, 2023

I. Call to Order/Roll Call/Determination of Quorum/ Pledge of Allegiance





CAC/TCC Meetings
October 17, 2023

II. Public Comment/Participation



CAC/TCC Meetings October 17, 2023

III. ACTION ITEMS

A. REVIEW AND APPROVAL OF THE SEPTEMBER 19, 2023 CAC/TCC MEETING MINUTES



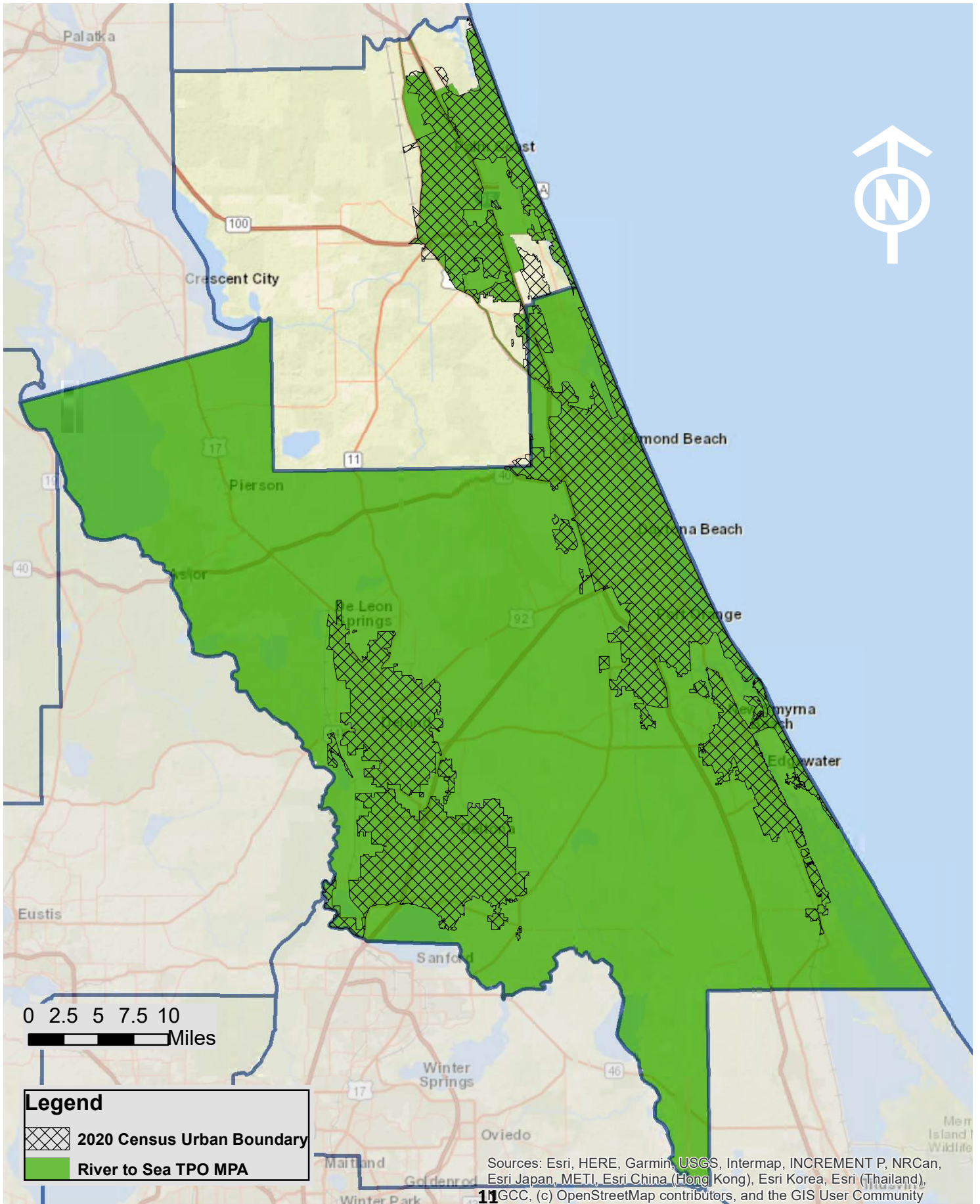
CAC/TCC Meetings
October 17, 2023

III. ACTION ITEMS

**B. REVIEW AND RECOMMEND APPROVAL OF THE RIVER TO SEA
TPO APPORTIONMENT PLAN**

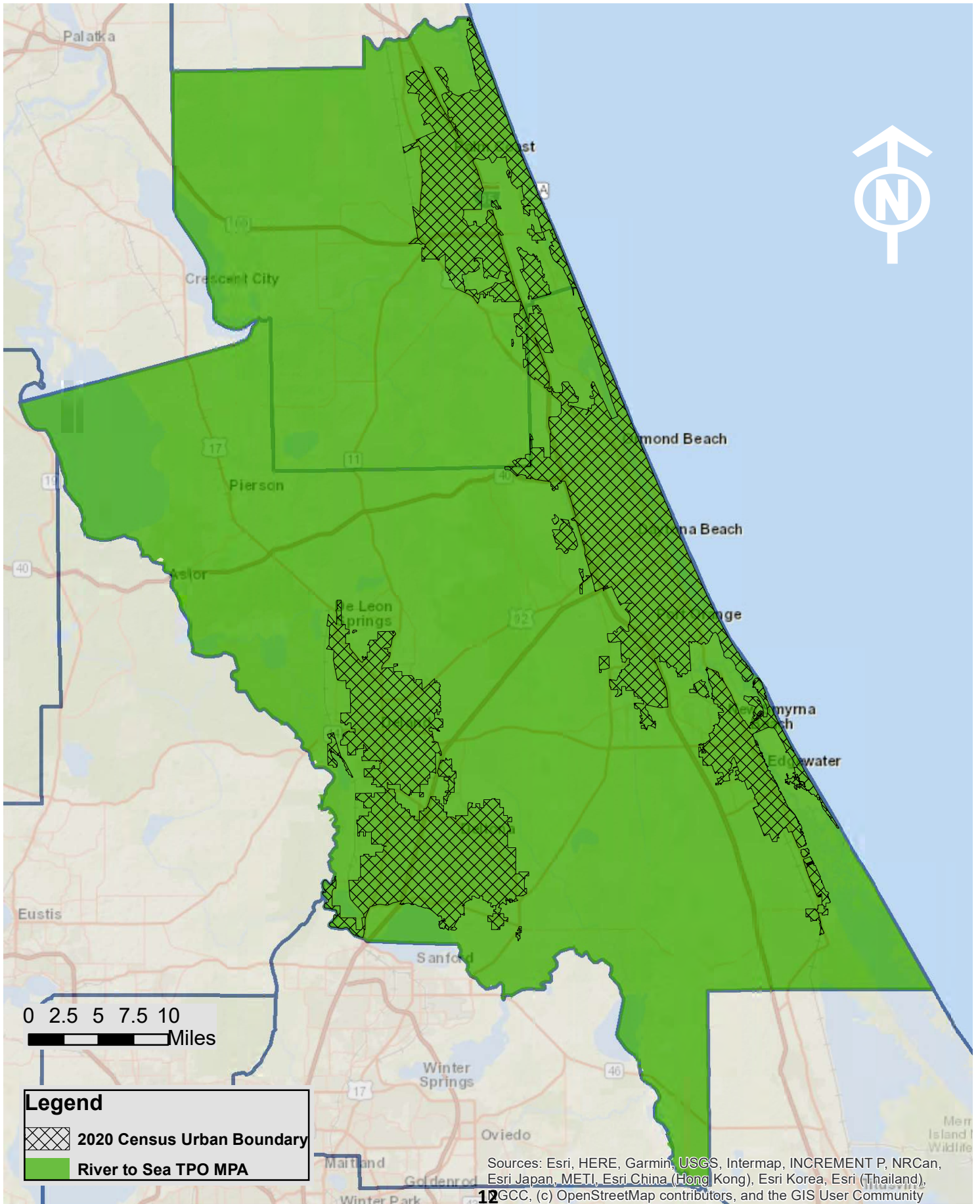
River to Sea TPO

Existing Metropolitan Planning Area (MPA)



River to Sea TPO

Proposed Metropolitan Planning Area (MPA)



CURRENT MEMBERSHIP				PROPOSED MEMBERSHIP		
Jurisdiction	Seats	Population (2018 BEBR)	Vote Weight	Seats	2020 Census Population	Unweighted Vote (Per Seat)
County Representation	6	122,522	33.33%	7	133,667	33.33%
Volusia County	1	116,678	6.35%	1	116,397	4.76%
Volusia County	1		6.35%	1		4.76%
Volusia County	1		6.35%	1		4.76%
Volusia County	1		6.35%	1		4.76%
Volusia County	1		6.35%	1		4.76%
Flagler County ¹	1	5,844	1.59%	1	17,270	4.76%
Flagler County	N/A	N/A	N/A	1		4.76%
Municipal Representation	13	506,579	66.67%	14	535,254	66.67%
Larger City Total	12	484,985	63.82%	12	511,419	57.14%
Deltona	1	91,007	11.98%	1	93,692	4.76%
Palm Coast	1	84,575	11.13%	1	89,258	4.76%
Daytona Beach	1	66,267	8.72%	1	71,488	4.76%
Port Orange	1	61,009	8.03%	1	62,596	4.76%
Ormond Beach	1	41,140	5.41%	1	43,080	4.76%
DeLand	1	34,106	4.49%	1	37,351	4.76%
New Smyrna Beach	1	26,407	3.48%	1	30,142	4.76%
Edgewater	1	23,319	3.07%	1	23,097	4.76%
DeBary	1	20,774	2.73%	1	22,260	4.76%
South Daytona	1	12,703	1.67%	1	12,865	4.76%
Holly Hill	1	11,958	1.57%	1	12,958	4.76%
Orange City	1	11,720	1.54%	1	12,632	4.76%
Small Cities Alliance	1	21,594	2.84%	1	14,913	4.76%
Daytona Beach Shores	Shared	4,294	-	Shared	5,179	-
Ponce Inlet	Shared	3,111	-	Shared	3,364	-
Lake Helen	Shared	2,752	-	Shared	2,842	-
Oak Hill	Shared	1,997	-	Shared	1,986	-
Pierson	Shared	1,760	-	Shared	1,542	-
				1	8,922	4.76%
Flagler Beach	Shared	4,726	-	Shared	5,160	-
Bunnell ¹	Shared	2,598	-	Shared	3,276	-
Beverly Beach	Shared	356	-	Shared	474	-
Marineland	N/A	N/A	N/A	Shared	12	-
TOTAL	19	629,101	100%	21	668,921	100%

¹ Current Population and Voting Weight for Bunnell and Unincorporated Flagler County represents the population within the current planning area only.



CAC/TCC Meetings October 17, 2023

III. ACTION ITEMS

**C. REVIEW AND RECOMMEND APPROVAL TO AMEND THE LIST
OF SHARED-USE NONMOTORIZED (SUN) TRAIL PROJECTS**

Volusia County Parks, Recreation and Culture Trails in the Florida Wildlife Corridor

October 17, 2023



SUN Trail update

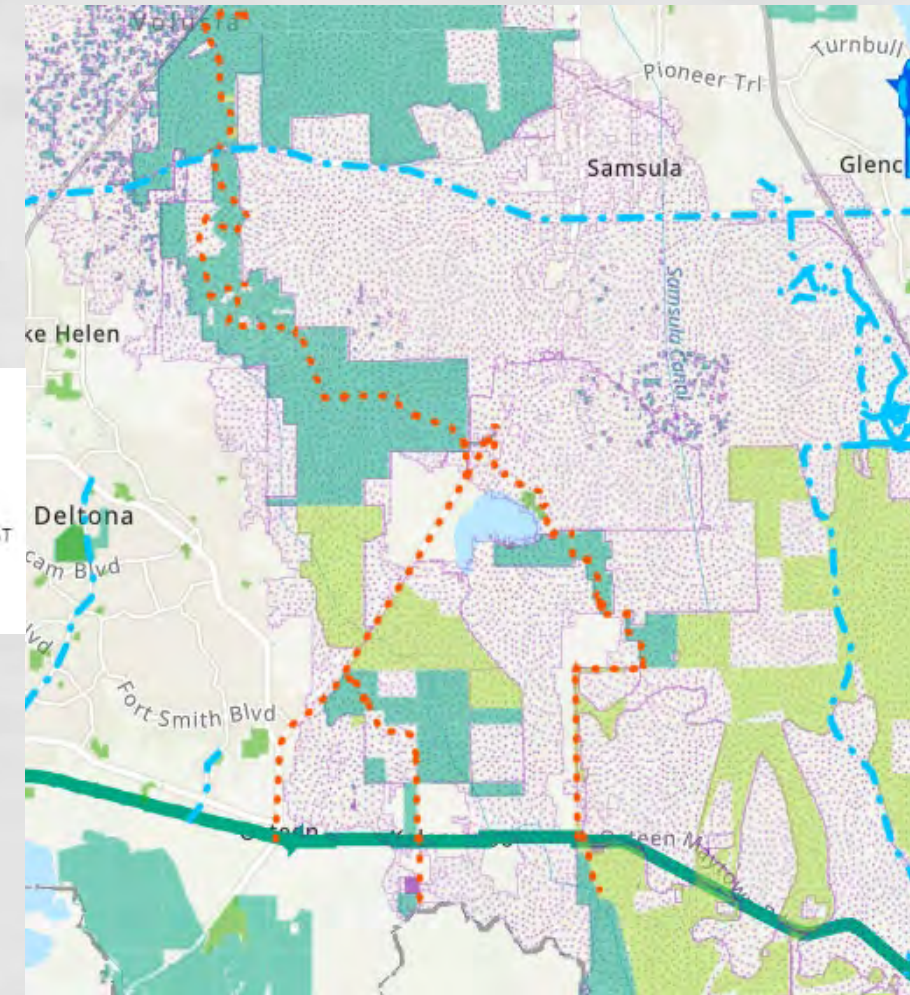
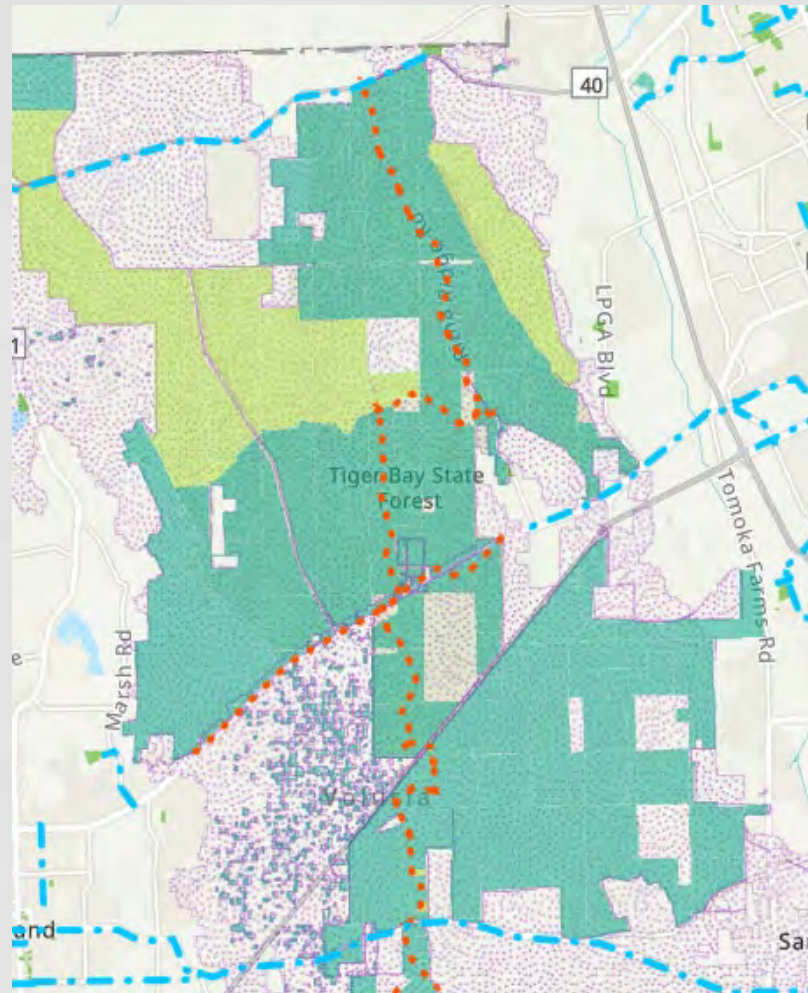
- Senate Bill 106 signed by Governor April 11, 2023
 - Increased SUN Trail funding from \$25 million to \$50 million in recurring revenues. Funding will be available beginning FY23-24
 - Additional \$200 million in non-reoccurring funds allocated to the SUN Trail program for trails in the SUN Trail network
 - Recommendations from TPO and FDOT submitted to FGTC
 - Florida Greenways and Trails Council (FGTC) final approval to be included in SUN Trail network
 - Allows for the development of trails in the Florida Wildlife Corridor
 - Requires DEP to develop criteria for prioritization of regionally significant trails within or connected to the Florida Wildlife Corridor



Chapter 2023 20 – Senate Bill 106

- The multiuse trails or shared-use paths of the state wide network must consist of multi-use trails or shared-use paths physically separated from motor vehicle traffic and constructed with asphalt, concrete, or another hard surface.
- 339.81 Florida Shared-Use Non motorized Trail Network.— (1). The Legislature finds that the investment of the state in the Florida wildlife corridor as defined in s. 259.1055 is of significant interest to the public and that the provision of **paved multiuse trails** within or between areas of the Florida wild life corridor would provide the public the ability to enjoy Florida's natural resources and bring ecotourism and economic opportunities to local trail town communities.

Proposed Wildlife Corridor Connection to the Coast-to-Coast Trail



Articulated Concrete Examples



Questions



October 6, 2023

Ms. Colleen Nicoulin, AICP Executive Director
River to Sea Transportation Planning Organization (R2CTPO) 2570 West
International Speedway Boulevard, Suite 100 Daytona Beach, FL 32114-8145

Subject: Inclusion of new trail alignment in the Florida Wildlife Corridor in Volusia
County in the TPO List of Priority Projects for Shared Use Nonmotorized
(SUN) Trail Projects

Dear Ms. Nicoulin,

Volusia County formally requests the inclusion of a new trail alignment in the Florida Wildlife Corridor in Volusia County to be included in the TPO List of Priority Projects, Shared Use Nonmotorized (SUN) Trail Projects section.

The proposed trail Segment would constitute a key addition to the East Central Regional Rail Trail, as an integral link to the broader regional trail system and traversing a portion of the Florida Wildlife Corridor. The existing trail section of the Coast to Coast Trail passes through the Florida Wildlife Corridor and continues to Brevard County. The new trail alignment will extend the Coast to Coast trail in Osteen and proceed north to SR40. This 12' wide trail would significantly enhance the connectivity and accessibility of the entire regional trail network.

The maintenance entity for this trail segment would be the County of Volusia.

We appreciate your attention to this matter and are available to provide any additional information or clarification. Please note that maps of the proposed trail segment and a screenshot from the Volusia County Master Trail Network GIS Map which includes this segment are attached to this letter.

Thank you for your kind consideration and unwavering commitment to promoting accessible and sustainable trail infrastructure throughout our region.

Sincerely,

A handwritten signature in blue ink, appearing to read 'Tadd Kasbeer', with a stylized, cursive script.

Tadd Kasbeer, P.E.
County Engineer

River to Sea TPO List of Shared Use Nonmotorized (SUN) Trail Projects
Draft Amendment 10/25/2023

Tier "A" - Projects in the SunTrail Work Program										
Regional Trail System	FM #	County	Project Name	Project Limits	Description	Project Sponsor	Programmed Phase(s)	Unfunded Phase(s)	Estimated Total Project Cost	Comments
SJR2C	4390396	Volusia	Spring to Spring Gap: DeBary (Phase 3C)	W Highbanks Rd to DeBary Plantation Bv	Trail	Volusia County	CST-\$2,411,243 FY 24/25	None	\$1,500,000	FULLY-FUNDED
C2C, HOF	4391951	Volusia	Coast to Coast Gap: DeBary	Fort Florida Rd to Coast to Coast Trail	Trail	DeBary	CST \$225,000 FY 20/21	None	\$500,000	FULLY-FUNDED
SJR2C	4398622	Volusia	Oak Hill to Edgewater: US 1	US 1 to Dale Ave	Trail	Volusia County	CST-\$5,889,944 FY 25/26	None	\$8,238,945	FULLY-FUNDED
SJR2C	4398641	Volusia	New Smyrna Gap: Myrtle Av	10 th St to SR 44/Lytle Av	Trail	New Smyrna Beach	CST-\$2,099,830 FY 23/24 CEI-\$298,120 FY 23/24	None	\$4,111,232	FULLY-FUNDED
SJR2C	4398652	Volusia	Palmetto Av Gap	Ridge Bv to Beville Rd	Trail	South Daytona	PE-\$50,000-FY 23/24 CST-\$1,451,746 FY 24/25 CEI-\$156,100 FY 24/25	None	\$3,068,898	FULLY-FUNDED
SJR2C	4398653	Volusia	Spruce Creek Rd Gap	S of Selin Cir to Herbert St	Trail	Port Orange	CST-\$421,600-FY 22/23	None	\$468,320	FULLY-FUNDED
SJR2C, HOF	4102511	Volusia	US 17 Trail	W. Baxter St to SR 40	Trail	Volusia County	PE-TBD	CST	TBD	Moved from Tier "B"
SJR2C	447963-1	Volusia	New Smyrna Gap: SR 44 to US 1	SR 44/Lytle Av to US 1	Trail	New Smyrna Beach	PD&E-\$750,000 FY 22/23	PE, CST	TBD	PD&E Study

Tier "B" - Projects Awaiting Funding

Regional Trail System	FM #	County	Project Name	Project Limits	Description	Project Sponsor	Programmed Phase(s)	Unfunded Phase(s)	Estimated Total Project Cost	Comments
HOF	4106761	Volusia	SR 40 Black Bear Scenic Trail	Volusia/Lake County Line to US 17	Trail	Volusia County	PD&E Study	PE, CST	TBD	
SJR2C	4398654	Volusia	South Daytona Gap	Sauls St/McDonald Rd to Carmen Dr/Ridge Bv	Trail	South Daytona		CST	TBD	
SJR2C	4398655	Volusia	US 1 Trail	South St to Nova Rd	Trail	Volusia County		PE, CST	TBD	
SJR2C	4398721	Volusia	Ormond Beach Gap: SR 40	Cassen Park to A1A	Trail	Ormond Beach		PE, CST	TBD	
SJR2C	4398742	Volusia	Spring to Spring Gap: DeLand	Lake Beresford Park to Old New York Av	Trail	Volusia County		ROW, CST	TBD	
SJR2C	4398743	Volusia	Spring to Spring Gap: DeLand	Old New York Av to SR 44	Trail	Volusia County		ROW, CST	TBD	
SJR2C	4398744	Volusia	Spring to Spring Gap: DeLand	SR 44 to Minnesota/Grand Av	Trail	Volusia County		ROW, CST	TBD	
SJR2C	4398761	Volusia	SR 15 (US 17)	SR 40 to Putnam County Line	Trail	Volusia County		CST	TBD	
SJR2C	4428741 4509461	Volusia	SJR2C Loop Trail (A1A)	Plaza Dr to Volusia/Flagler County Line	Trail	Volusia County		PE, CST	TBD	
SJR2C		Volusia	Sauls St to Carmen Dr Shared Use Path	Sauls St to Carmen Dr	Trail	South Daytona	PE, CST	\$8,800,000		
SJR2C		Volusia	Halifax River/East Coast Greenway Trail	Orange Ave to VM Bridge (Phase 1); VM Bridge to ISB (Phase 2)	Trail	Daytona Beach		PE, CST	\$910,270	AKA Sweetheart Trail Loop
Palm Coast to Ormond Trail Corridor		Flagler	Graham Swamp Trail Gap, Phase 2	Lehigh Trail to Graham Swamp Trail head	Trail	Palm Coast		PE, CST	\$3,430,000	
East Central Regional Rail Trail		Volusia	Deering Park North Trail	SR 44 to East Central Regional Rail Trail	Trail	Edgewater		PE, CST	TBD	East Central Regional Rail Trail connection to Florida Wildlife Corridor
Coast-to-Coast Trail		Volusia	Florida Wildlife Corridor Trail in Volusia County	Coast-to-Coast Trail to SR 40	Trail	Volusia County		PD&E Study, PE, CST	TBD	Coast-to-Coast Trail connection to Florida Wildlife Corridor



CAC/TCC Meetings October 17, 2023

IV. PRESENTATION, STATUS REPORTS, AND DISCUSSION ITEMS

A. PRESENTATION AND DISCUSSION OF THE LPGA BLVD PD&E STUDY FROM US 92 TO WILLIAMSON BLVD



CAC/TCC Meetings
October 17, 2023

IV. PRESENTATION, STATUS REPORTS, AND DISCUSSION ITEMS
B. PRESENTATION AND DISCUSSION OF AN AMENDMENT TO
THE CONNECT 2045 LONG RANGE TRANSPORTATION PLAN
(LRTP)



CAC/TCC Meetings
October 17, 2023

IV. PRESENTATION, STATUS REPORTS, AND DISCUSSION ITEMS
C. PRESENTATION AND DISCUSSION OF THE RIVER TO SEA
TPO'S GUIDING RESOLUTIONS AND PROJECT APPLICATIONS
FOR THE CALL FOR PROJECTS



CAC/TCC Meetings October 17, 2023

IV. PRESENTATION, STATUS REPORTS, AND DISCUSSION ITEMS

D. FDOT REPORT



CAC/TCC Meetings
October 17, 2023

IV. PRESENTATION, STATUS REPORTS, AND DISCUSSION ITEMS
E. VOLUSIA COUNTY AND FLAGLER COUNTY
CONSTRUCTION REPORTS



CAC/TCC Meetings October 17, 2023

V. STAFF COMMENTS



CAC/TCC Meetings October 17, 2023

VI. CAC/TCC MEMBER COMMENTS



CAC/TCC Meetings October 17, 2023

VII. INFORMATION ITEMS

- CAC & TCC Attendance Records
- River to Sea TPO Outreach and Events
- Upcoming River to Sea TPO Events
- TPO Board Report
- FDOT Tentative Five-Year Work Program Public Hearing FY 2024/25 – 2028/29
- Central Park Bike Rodeo and Ride Flyer
- White Cane Awareness Day Event Flyer
- US 17/92 Public Meeting Notice



**CAC/TCC Meetings
October 17, 2023**

VIII. ADJOURNMENT

The next CAC & TCC meetings will be on November 21, 2023