

MEETING AGENDA

Please be advised that the River to Sea Transportation Planning Organization (TPO) **CITIZENS ADVISORY COMMITTEE (CAC) & TECHNICAL COORDINATING COMMITTEE (TCC)** will be meeting on:

DATE: Tuesday, October 17, 2023
TIME: 1:15 P.M. (CAC) & 3:00 P.M. (TCC)
PLACE: Daytona Beach Int'l Airport (Airline Conference Room)
700 Catalina Drive
Daytona Beach, FL 32114

NOTE:
Microsoft Teams has been established
for remote participation

CAC & TCC Meetings

Join on your computer, mobile app, or room device:

[Click here to join the meeting](#)

Or call in (audio only)

+1 561-484-5911 459772500# United States, West Palm Beach

Phone Conference ID: 459 772 500#

[Find a local number](#) | [Reset PIN](#)

Mr. Dave Castagnacci, CAC Chairperson

Mr. Brian Walker, TCC Chairperson

CAC & TCC AGENDA

- I. CALL TO ORDER/ROLL CALL/DETERMINATION OF QUORUM/PLEDGE OF ALLEGIANCE
- II. PUBLIC COMMENT/PARTICIPATION *(Public comments may be limited to three (3) minutes at the discretion of the Chairperson)*
- III. ACTION ITEMS
 - A. REVIEW AND APPROVAL OF THE SEPTEMBER 19, 2023 CAC/TCC MEETING MINUTES *(Contact: Donna King) (Enclosure, CAC pages 3-6; TCC pages 7-9)*
 - B. REVIEW AND RECOMMEND APPROVAL OF THE RIVER TO SEA TPO APPORTIONMENT PLAN *(Contact: Colleen Nicoulin) (Enclosure, pages 10-13)*

III. ACTION ITEMS *(Continued)*

- C. REVIEW AND RECOMMEND APPROVAL TO AMEND THE LIST OF SHARED-USE NON-MOTORIZED (SUN) TRAIL PROJECTS *(Contact: Stephan Harris) (Enclosure, pages 14-24)*

IV. PRESENTATIONS, STATUS REPORTS, AND DISCUSSION ITEMS

- A. PRESENTATION AND DISCUSSION OF THE LPGA BLVD PD&E STUDY FROM US 92 TO WILLIAMSON BLVD *(Contact: Colleen Nicoulin) (Enclosure, pages 25-36)*
- B. PRESENTATION AND DISCUSSION AN AMENDMENT TO THE CONNECT 2045 LONG RANGE TRANSPORTATION PLAN (LRTP) *(Contact: Colleen Nicoulin) (Enclosure, page 37)*
- C. PRESENTATION AND DISCUSSION OF THE RIVER TO SEA TPO'S GUIDING RESOLUTIONS AND PROJECT APPLICATIONS FOR THE CALL FOR PROJECTS *(Contact: Colleen Nicoulin) (Enclosure, page 38)*
- D. FDOT REPORT *(Contact: Kia Powell, FDOT District 5) (Enclosure, pages 39-43)*
- E. VOLUSIA COUNTY AND FLAGLER COUNTY CONSTRUCTION REPORTS *(Contact: Volusia County & Flagler County Traffic Engineering) (Enclosure, pages 44-47)*

V. STAFF COMMENTS *(Enclosure, page 48)*

VI. CAC/TCC MEMBER COMMENTS *(Enclosure, page 48)*

VII. INFORMATION ITEMS *(Enclosure, pages 48-63)*

- CAC & TCC Attendance Records
- River to Sea TPO Outreach and Events
- Upcoming River to Sea TPO Events
- TPO Board Report
- FDOT Tentative Five-Year Work Program Public Hearing FY 2024/25 – 2028/29
- Central Park Bike Rodeo and Ride Flyer
- White Cane Awareness Day Event Flyer
- US 17/92 Public Meeting Notice

VIII. ADJOURNMENT *(Enclosure, page 48)*

****The next CAC and TCC meetings will be on Tuesday, November 21, 2023****

NOTE: Individuals covered by the Americans with Disabilities Act of 1990 in need of accommodations for this public meeting should contact the River to Sea TPO office, 1 Deuce Court, Suite 100, Daytona Beach, Florida 32124; (386) 226-0422, extension 20416, at least five (5) working days prior to the meeting date.

NOTE: If any person decides to appeal a decision made by the board with respect to any matter considered at such meeting or hearing, he/she will need a record of the proceedings including all testimony and evidence upon which the appeal is to be based. To that end, such person will want to ensure that a verbatim record of the proceedings is made.

NOTE: The River to Sea TPO does not discriminate on the basis of race, color, national origin, sex, age, religion, disability, or family status. Those with questions or concerns about nondiscrimination, those requiring special assistance under the Americans with Disabilities Act (ADA), or those requiring language assistance (free of charge) should contact Pamela Blankenship at 386.226.0422 or pblankenship@r2ctpo.org.

NOTE: Persons who require translation services, which are provided at no cost, should contact the River to Sea TPO at (386) 226-0422 or by email at PBlankenship@r2ctpo.org at least five (5) business days prior to the meeting.

**MEETING SUMMARY
CAC & TCC
OCTOBER 17, 2023**

III. ACTION ITEMS

A. REVIEW AND APPROVAL OF THE SEPTEMBER 19, 2023 CAC/TCC MEETING MINUTES

Background Information:

Minutes are prepared for each CAC and TCC meeting and said minutes must be approved by their respective committees.

ACTION REQUESTED:

MOTION TO APPROVE THE SEPTEMBER 19, 2023 CAC/TCC MEETING MINUTES

**Citizens' Advisory Committee (CAC)
Meeting Minutes
September 19, 2023**

CAC Members Physically Present:

Shawn Collins
John MacFarlane
Janet Deyette
Greg Feldman, Vice Chairperson
Gilles Blais
David McKenna
Bob Storke
Fred Heyne
Bobby Ball
Katheryn Meagher
Dave Castagnacci, Chairperson
Edie Biro
Hamid Tabassian (non-voting)
Rakinya Hinson (non-voting advisor)

CAC Members Virtually Present:

Emily Nice
Omar Atallah (non-voting)
Jay Williamson (non-voting)

CAC Members Absent:

Kerry Karl (excused)
Bliss Jamison
Rebecca Crews
Ed Fendley
Trevor Martin
Rick Basso
Mark Stancel (excused)
Susan Elliott
Paul Martel
Wayne Josvai (excused)
Elizabeth Alicia Lendian
Patricia Lipovsky

Others Physically Present:

Pamela Blankenship, Recording Secretary
Colleen Nicoulin
Stephan Harris
Jonathan Scarfe

Others Virtually Present:

Donna King

Representing:

Daytona Beach
DeBary
Deltona
Flagler County
Holly Hill
New Smyrna Beach
Orange City
Ormond Beach
Port Orange
South Daytona
Volusia County Chair
Votran (CTC)
Flagler County Traffic Engineering
FDOT

Representing:

Daytona Beach Alternate
Volusia County Traffic Engineering
Volusia County Traffic Engineering

Representing:

DeLand
Edgewater
Edgewater Alternate
Flagler Beach
Flagler County Transit
Lake Helen
Palm Coast
Pierson
Ponce Inlet Alternate
Ponce Inlet
Volusia County At Large
Volusia County District 2

Representing:

TPO Staff
TPO Staff
TPO Staff
FDOT

Representing:

TPO Staff

I. Call to Order / Roll Call / Determination of Quorum/Pledge of Allegiance

Citizens Advisory Committee (CAC) Chairperson Dave Castagnacci called the meeting of the River to Sea Transportation Planning Organization (TPO) Citizens Advisory Committee (CAC) to order at 1:15 p.m. The roll was called, and it was determined that a quorum was physically present. The meeting was held in a hybrid format with twelve voting and two non-voting members physically present, and one voting and two non-voting members virtually present. Rulings from the Florida Attorney General require that the members physically present vote to allow virtual participation due to "extraordinary circumstances."

MOTION: *A motion was made by Mr. Feldman to allow members attending virtually to participate and vote. The motion was seconded by Ms. Biro and carried unanimously.*

The Pledge of Allegiance was given.

II. Public Comment/Participation

There were no public comments.

III. Action Items

A. Review and Approval of the August 15, 2023 CAC Minutes

MOTION: *A motion was made by Mr. Blais to approve the August 15, 2023 CAC minutes. The motion was seconded by Mr. Storke and carried unanimously.*

IV. Presentation Items

A. Presentation and Discussion of TPO Apportionment Plan Scenarios

(Handouts provided)

Ms. Nicoulin explained what the TPO apportionment is. She discussed the different potential scenarios which include the areas that the TPO covers, and the urban boundaries that are redefined. She explained the three scenarios; one would smooth the new urban boundaries; one would include an expansion west of US 1 within the boundary of municipal Palm Coast and their westward expansion of the city as well as including all of option one. Palm Coast is favorable with this option. The third option would include all of Flagler County. Flagler County will be discussing their options with the Board of County Commissioners in the next two weeks. Currently, the TPO covers all of Volusia County and the urbanized areas east of US 1 in Flagler County along with Flagler Beach and Beverly Beach. She also discussed the voting membership and potential scenarios for voting representation. The scenario and voting structure approved by the TPO Board must be submitted to the state by November 14, 2023.

B. Presentation and Discussion of Florida Sunshine Law Refresher

Ms. Blankenship gave a PowerPoint presentation on Florida Sunshine Law. She discussed the four basic requirements of the Sunshine Law and the purpose of the law. She gave detailed examples of general violations and noted the penalties for unintentional and intentional violations.

Members asked questions regarding what can and cannot be discussed in private and in public, things that might be considered personal gain, and things that might be considered a conflict of interest. Ms. Blankenship asked the members to contact the TPO directly with any further questions or concerns.

C. Presentation and Discussion of TPO FY 2022/23 Public Outreach Summary

Ms. Blankenship gave a PowerPoint presentation on the TPO FY 2022/23 Public Outreach. She gave statistics on the attendance of all the advisory committees of the TPO; the TPO's website; and social media platforms. She mentioned that the TPO's monthly newsletter goes out to an average of 675 different organizations. Last year, the TPO attended 31 outreach events which is a 29% increase over the previous year. She provided highlights of some of the different outreach events the FDOT attended during the last year and noted that the TPO partnered with FDOT for a lot of those events.

D. FDOT Report

Ms. Rakinya Hinson, FDOT, stated the FDOT report was provided in the agenda. She referred the members to www.cflroads.com for the most up-to-date project information and noted she was available for any questions.

She noted that they have not received the allocations for the upcoming year yet, but FDOT is working to make sure they have all the information on the projects to be funded. She announced a SR 44 public meeting on October 5 at 5:30 pm; the LPGA public hearing on October 11 @ 5:30 pm; and the Work Program Public Hearing the week of October 16.

Mr. Collins asked if there was a possibility of impacts on projects with the potential government shutdown.

Ms. Hinson responded not yet, but there could be some depending on what happens.

Ms. Hinson introduced Mr. Jonathan Scarfe, FDOT MPO Liaison Administrator, and announced that she will be leaving FDOT.

E. Volusia and Flagler County Construction Reports

The Volusia County and Flagler County Construction Reports were provided in the agenda.

V. Staff Comments

Ms. Nicoulin noted that the Work Program Public Hearing will be in person and online.

VI. CAC Member Comments

Members made comments regarding the percentage of vacancies and what jurisdictions have vacancies; how already approved projects would be affected by bringing all of Flagler County under the TPO, i.e., falling under the purview of the TPO or being considered already done; and that SR 11 is supposed to be getting paved in Flagler County from the Volusia County line to US 1, and if the TPO was a part of that project and how it was funded.

VII. Information Items

- CAC & TCC Attendance Records
- River to Sea TPO Outreach and Events
- Upcoming River to Sea TPO events
- TPO Board Report

VIII. Adjournment

There being no further business, the CAC meeting adjourned at 2:43 p.m.

RIVER TO SEA TRANSPORTATION PLANNING ORGANIZATION

**MR. DAVE CASTAGNACCI, CHAIRPERSON
CITIZENS' ADVISORY COMMITTEE (CAC)**

CERTIFICATE:

The undersigned duly qualified and acting Recording Secretary of the River to Sea TPO certified that the foregoing is a true and correct copy of the minutes of the September 19, 2023 regular meeting of the Citizens' Advisory Committee (CAC), approved and duly signed this 17th day of October 2023.

**DONNA KING, RECORDING SECRETARY
RIVER TO SEA TRANSPORTATION PLANNING ORGANIZATION**

***** A recording of the September 19, 2023 CAC meeting is available upon request.***

**Technical Coordinating Committee (TCC)
Meeting Minutes
September 19, 2023**

TCC Members Physically Present:

Brian Woodworth
Noel Eaton
Belinda Williams-Collins
Caryn Miller
Simone Kenny
Hamid Tabassian
Trevor Martin
Shane Corbin
Becky Mendez, Vice Chairperson
Shawn Finley
Mark Karet
Tim Burman
Becky Witte
Ralf Heseler
Rakinya Hinson (non-voting advisor)

TCC Members Virtually Present:

Marcus DePasquale
Dinelia Santana
Jonathan Lord
Phong Nguyen
Patty Rippey
Omar Atallah
Jay Williams

TCC Members Absent:

Steven Bapp
Joe Barker
Roy Sieger
Brian Walker, Chairperson (excused)
Lee Evett

Others Physically Present:

Pamela Blankenship
Colleen Nicoulin
Stephan Harris
Adam Mengel
Emanuelle Rodriguez
Steve Shams

Others Virtually Present:

Donna King, Recording Secretary

Representing:

Daytona Beach Alternate
Daytona Beach Shores
DeLand
Flagler Beach
Flagler County
Flagler County Traffic Engineering
Flagler County Transit
New Smyrna Beach
Orange City
Ormond Beach
Pierson
Port Orange
South Daytona
Volusia County Transit Services
FDOT

Representing:

Bunnell
Deltona
Flagler County Emergency Mgmt
Palm Coast
Ponce Inlet
Volusia County Traffic Engineering
VC Traffic Engineering Alternate

Representing:

DeBary
DeBary Alternate
Flagler County Aviation
Holly Hill
Lake Helen

Representing:

TPO Staff
TPO Staff
TPO Staff
Flagler County
Kimley-Horn
Volusia County Planning

Representing:

TPO Staff

I. Call to Order / Roll Call / Determination of Quorum

Technical Coordinating Committee (TCC) Vice Chairperson Mendez called the River to Sea Transportation Planning Organization (TPO) TCC meeting to order at 3:00 p.m. The roll was called and it was determined that a quorum was physically present. The meeting was held in a hybrid format with fourteen voting members physically present and five voting members virtually present.

MOTION: *A motion was made by Ms. Miller to allow members attending virtually to participate and vote. The motion was seconded by Ms. Williams-Collins and carried unanimously.*

The Pledge of Allegiance was given.

II. Public Comments/Participation

There were no public comments.

III. Action Items

A. Review and Approval of the August 15, 2023 TCC Minutes

MOTION: *A motion was made by Mr. Karet to approve the August 15, 2023 TCC minutes. The motion was seconded by Ms. Miller and carried unanimously.*

IV. Presentation Items

A. Presentation and Discussion of the TPO Apportionment Plan Scenarios

(Handouts provided)

Ms. Nicoulin explained what the TPO apportionment is. She discussed the different potential scenarios which include the areas that the TPO covers, and the urban boundaries that are redefined. She explained the three scenarios; one would smooth the new urban boundaries; one would include an expansion west of US 1 within the boundary of municipal Palm Coast and their westward expansion of the city as well as including all of option one. Palm Coast is favorable with this option. The third option would include all of Flagler County. Flagler County will be discussing their options with the Board of County Commissioners in the next two weeks. Currently, the TPO covers all of Volusia County and the urbanized areas east of US 1 in Flagler County along with Flagler Beach and Beverly Beach.

Ms. Nicoulin addressed questions from the members concerning the apportionment plan scenarios regarding how often the census is done; benefits of extending the boundary; funding increases; if the projects using SCOP/SCRAP funding in Flagler County would come to the TPO for approval.

The TCC discussed the TPO Board membership voting structure and reached a consensus for a “one vote per seat” voting structure.

B. Presentation and Discussion of Florida Sunshine Law Refresher

Ms. Blankenship gave a PowerPoint presentation on Florida Sunshine Law. She discussed the four basic requirements of the Sunshine Law and explained its purpose. She gave detailed examples of general violations and noted the penalties for unintentional and intentional violations.

C. Presentation and Discussion of TPO FY 2022/23 Public Outreach Summary

Ms. Blankenship gave a PowerPoint presentation on the TPO FY 2022/23 Public Outreach. She gave statistics on the attendance of all the advisory committees of the TPO; the TPO’s website; and social media platforms. She mentioned that the TPO’s monthly newsletter goes out to an average of 675 different organizations. Last year, the TPO attended 31 outreach events which is a 29% increase over the previous year. She provided highlights of some of the different outreach events the FDOT attended during the last year and noted that the TPO partnered with FDOT for a lot of those events.

D. FDOT Report

Ms. Rakinya Hinson, FDOT, stated the FDOT report was provided in the agenda. She referred the members to www.cflroads.com for the most up-to-date project information and noted she was available for any questions. She announced a SR 44 public meeting on October 5 at 5:30 pm; the LPGA public hearing on October 11 @ 5:30 pm; and the Work Program Public Hearing the week of October 16. She introduced Mr. Jonathan Scarfe, FDOT MPO Liaison Administrator, and announced that next week is her last week with FDOT. She noted that there

have been no allocations for the upcoming year yet but FDOT is working with the TPO to ensure that they have all the information on projects to be funded.

Ms. Mendez asked what the resurfacing project at 17/92 between Saxon Boulevard and Wisconsin Avenue entailed as listed in the Work Program.

Ms. Hinson stated she would find out and send the response to Ms. Nicoulin to distribute.

E. Volusia and Flagler County Construction Reports

Mr. Omar Atallah was introduced as the new representative from Volusia County.

The Volusia County and Flagler County Construction Reports were provided in the agenda.

V. Staff Comments

Ms. Nicoulin provided information regarding the FDOT funding allocations status and announced that FDOT will be presenting on the Work Program at a future meeting.

VI. TCC Member Comments

Mr. Tabassian advised that the Flagler County Construction report was included in the agenda.

VII. Information Items

- CAC & TCC Attendance Records
- River to Sea TPO Outreach and Events
- Upcoming River to Sea TPO events
- TPO Board Report

VIII. Adjournment

There being no further business, the TCC meeting adjourned at 4:31 p.m.

RIVER TO SEA TRANSPORTATION PLANNING ORGANIZATION

MR. BRIAN WALKER, CHAIRPERSON
TECHNICAL COORDINATING COMMITTEE (TCC)

CERTIFICATE:

The undersigned duly qualified and acting Recording Secretary of the River to Sea TPO certified that the foregoing is a true and correct copy of the minutes of the September 19, 2023 regular meeting of the Technical Coordinating Committee (TCC), approved and duly signed this 17th day of October 2023.

DONNA KING, RECORDING SECRETARY
RIVER TO SEA TRANSPORTATION PLANNING ORGANIZATION

**** A recording of the September 19, 2023 TCC meeting is available upon request.**

**MEETING SUMMARY
CAC & TCC
OCTOBER 17, 2023**

III. ACTION ITEMS

B. REVIEW AND RECOMMEND APPROVAL OF THE RIVER TO SEA TPO APPORTIONMENT PLAN

Background Information:

Every ten years, after the decennial census, all MPO/TPOs must review the composition of board membership and the respective planning area boundary. An “Apportionment Plan” serves as the official document summarizing both the proposed membership and MPO/TPO planning area.

Federal law enables state and local governments to largely determine the composition of an MPO/TPO and the planning area. The Governor officially apportions the membership of the MPO/TPO in agreement with the affected local governments, based on the transmitted Apportionment Plan.

Apportionment plans must contain a profile of the MPO/TPO, including the total planning area population; Census-designated urban area populations greater than 50,000 people; proposed board membership; and a planning area boundary map. A resolution of support from the governing body of the MPO/TPO must also be part of the Plan.

Currently, the River to Sea TPO boundary includes all of Volusia County but only a portion of Flagler County. With the 2020 Apportionment Plan, the TPO is proposing to adjust its boundaries to cover all of Flagler County, as opposed to just the urbanized area in the eastern part of the county. Accordingly, the proposed membership will be amended to include an additional Flagler County member and split the Small City Alliance into two groups, one that represents the Volusia County small cities and one that represents the Flagler County small cities. Further, the current weighted voting structure is proposed to be revised so that each seat equals one vote of equal weight.

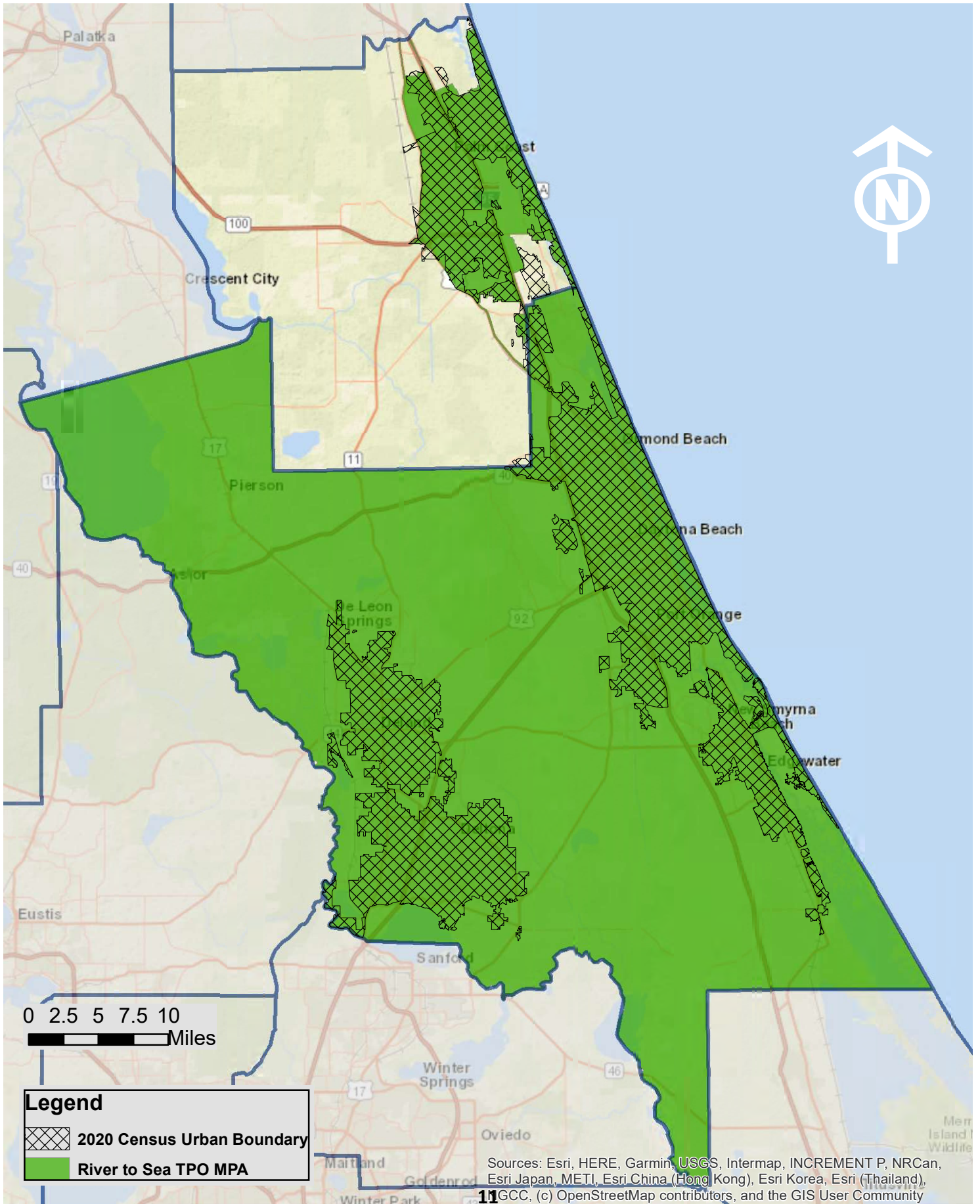
With the existing and future growth that is occurring across Flagler and Volusia Counties, expanding the TPO boundary to cover both counties in their entirety will provide improved transportation planning coordination between all agency partners and allow the TPO to plan and implement a comprehensive regional transportation plan that considers the needs of the two county region.

ACTION REQUESTED:

MOTION TO RECOMMEND APPROVAL OF THE RIVER TO SEA TPO APPORTIONMENT PLAN

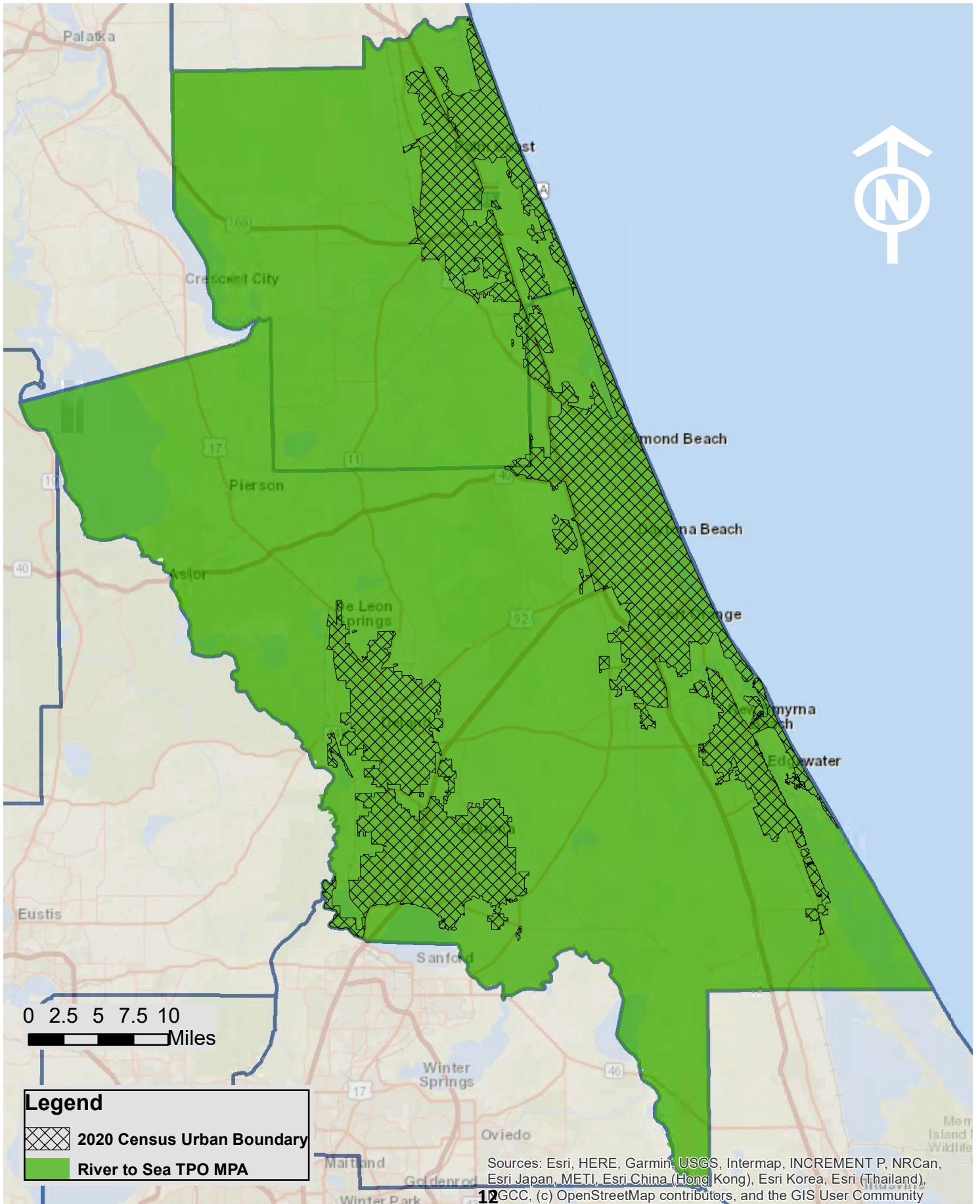
River to Sea TPO

Existing Metropolitan Planning Area (MPA)



River to Sea TPO

Proposed Metropolitan Planning Area (MPA)



CURRENT MEMBERSHIP				PROPOSED MEMBERSHIP		
Jurisdiction	Seats	Population (2018 BEBR)	Vote Weight	Seats	2020 Census Population	Unweighted Vote (Per Seat)
County Representation	6	122,522	33.33%	7	133,667	33.33%
Volusia County	1	116,678	6.35%	1	116,397	4.76%
Volusia County	1		6.35%	1		4.76%
Volusia County	1		6.35%	1		4.76%
Volusia County	1		6.35%	1		4.76%
Volusia County	1		6.35%	1		4.76%
Flagler County ¹	1	5,844	1.59%	1	17,270	4.76%
Flagler County	N/A	N/A	N/A	1		4.76%
Municipal Representation	13	506,579	66.67%	14	535,254	66.67%
Larger City Total	12	484,985	63.82%	12	511,419	57.14%
Deltona	1	91,007	11.98%	1	93,692	4.76%
Palm Coast	1	84,575	11.13%	1	89,258	4.76%
Daytona Beach	1	66,267	8.72%	1	71,488	4.76%
Port Orange	1	61,009	8.03%	1	62,596	4.76%
Ormond Beach	1	41,140	5.41%	1	43,080	4.76%
DeLand	1	34,106	4.49%	1	37,351	4.76%
New Smyrna Beach	1	26,407	3.48%	1	30,142	4.76%
Edgewater	1	23,319	3.07%	1	23,097	4.76%
DeBary	1	20,774	2.73%	1	22,260	4.76%
South Daytona	1	12,703	1.67%	1	12,865	4.76%
Holly Hill	1	11,958	1.57%	1	12,958	4.76%
Orange City	1	11,720	1.54%	1	12,632	4.76%
Small Cities Alliance	1	21,594	2.84%	1	14,913	4.76%
Daytona Beach Shores	Shared	4,294	-	Shared	5,179	-
Ponce Inlet	Shared	3,111	-	Shared	3,364	-
Lake Helen	Shared	2,752	-	Shared	2,842	-
Oak Hill	Shared	1,997	-	Shared	1,986	-
Pierson	Shared	1,760	-	Shared	1,542	-
				1	8,922	4.76%
Flagler Beach	Shared	4,726	-	Shared	5,160	-
Bunnell ¹	Shared	2,598	-	Shared	3,276	-
Beverly Beach	Shared	356	-	Shared	474	-
Marineland	N/A	N/A	N/A	Shared	12	-
TOTAL	19	629,101	100%	21	668,921	100%

¹ Current Population and Voting Weight for Bunnell and Unincorporated Flagler County represents the population within the current planning area only.

**MEETING SUMMARY
CAC & TCC
OCTOBER 17, 2023**

III. ACTION ITEMS

C. REVIEW AND RECOMMEND APPROVAL TO AMEND THE LIST OF SHARED-USE NON-MOTORIZED (SUN) TRAIL PROJECTS

Background Information:

Volusia County is requesting the addition of a trail through the Florida Wildlife Corridor to the River to Sea TPO's List of Shared-Use Non-Motorized (SUN) Trail Projects – Tier B, in order to apply for SunTrail funding during the program's open call for projects, which opened on September 27, 2023 and closes on December 20, 2023. To be considered for funding in the SunTrail program, a project must be included in the local TPO's priority list. The proposed trail will start at the Coast-to-Coast Trail in Osteen and end at SR 40 in Ormond Beach.

A presentation by Mr. Tim Baylie, Director of Volusia County Parks, Recreation, and Culture, is provided with this agenda packet for your review as well as a draft amended List of SUN Trail Projects, Tier B.

ACTION REQUESTED:

MOTION TO RECOMMEND APPROVAL TO AMEND THE LIST OF SHARED-USE NON-MOTORIZED (SUN) TRAIL PROJECTS

Volusia County Parks, Recreation and Culture Trails in the Florida Wildlife Corridor

October 17, 2023



SUN Trail update

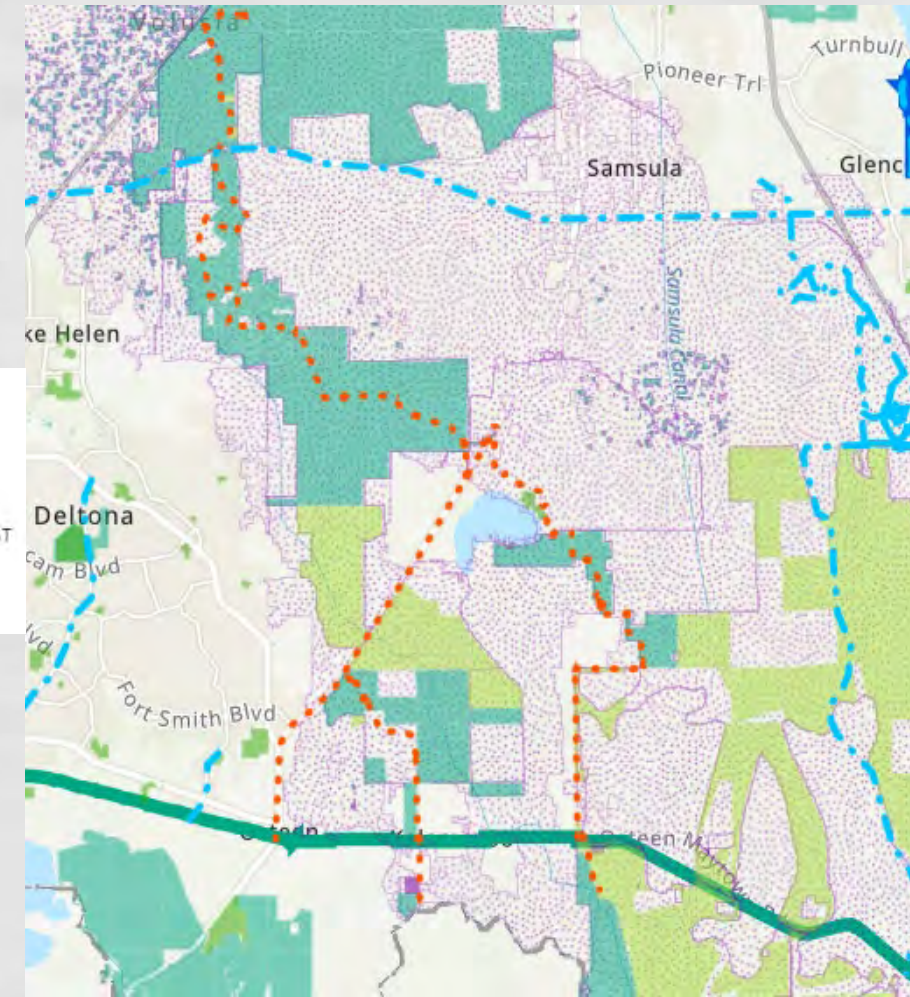
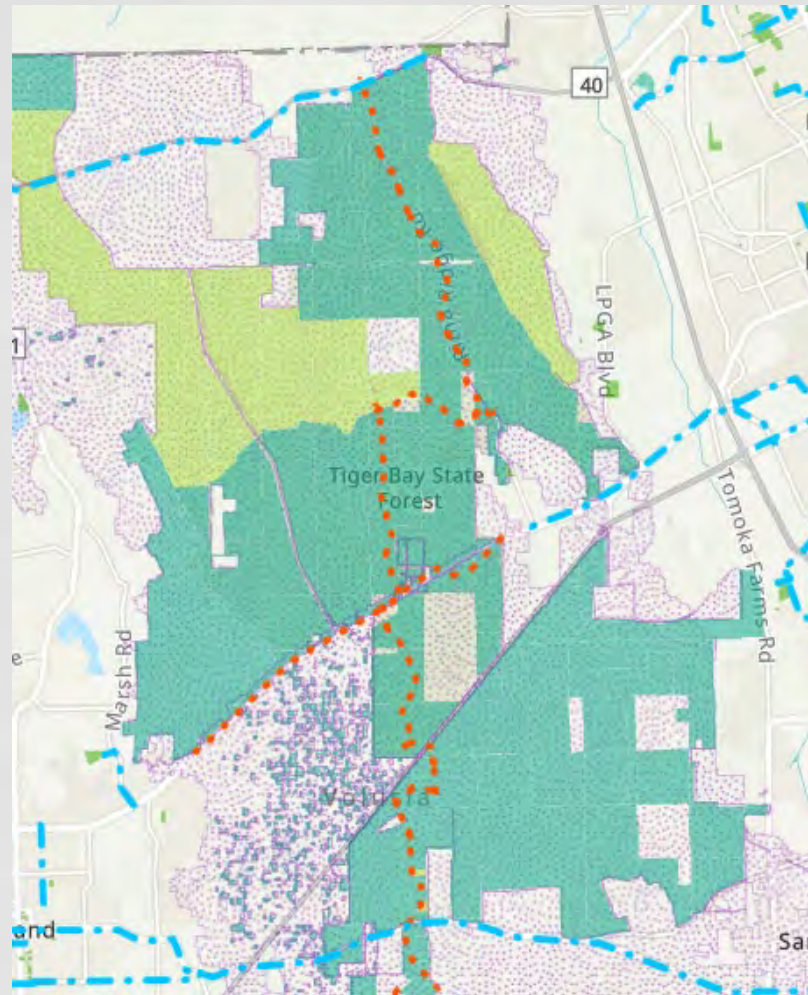
- Senate Bill 106 signed by Governor April 11, 2023
 - Increased SUN Trail funding from \$25 million to \$50 million in recurring revenues. Funding will be available beginning FY23-24
 - Additional \$200 million in non-reoccurring funds allocated to the SUN Trail program for trails in the SUN Trail network
 - Recommendations from TPO and FDOT submitted to FGTC
 - Florida Greenways and Trails Council (FGTC) final approval to be included in SUN Trail network
 - Allows for the development of trails in the Florida Wildlife Corridor
 - Requires DEP to develop criteria for prioritization of regionally significant trails within or connected to the Florida Wildlife Corridor



Chapter 2023 20 – Senate Bill 106

- The multiuse trails or shared-use paths of the state wide network must consist of multi-use trails or shared-use paths physically separated from motor vehicle traffic and constructed with asphalt, concrete, or another hard surface.
- 339.81 Florida Shared-Use Non motorized Trail Network.— (1). The Legislature finds that the investment of the state in the Florida wildlife corridor as defined in s. 259.1055 is of significant interest to the public and that the provision of **paved multiuse trails** within or between areas of the Florida wild life corridor would provide the public the ability to enjoy Florida's natural resources and bring ecotourism and economic opportunities to local trail town communities.

Proposed Wildlife Corridor Connection to the Coast-to-Coast Trail



Articulated Concrete Examples



Questions



October 6, 2023

Ms. Colleen Nicoulin, AICP Executive Director
River to Sea Transportation Planning Organization (R2CTPO) 2570 West
International Speedway Boulevard, Suite 100 Daytona Beach, FL 32114-8145

Subject: Inclusion of new trail alignment in the Florida Wildlife Corridor in Volusia
County in the TPO List of Priority Projects for Shared Use Nonmotorized
(SUN) Trail Projects

Dear Ms. Nicoulin,

Volusia County formally requests the inclusion of a new trail alignment in the Florida Wildlife Corridor in Volusia County to be included in the TPO List of Priority Projects, Shared Use Nonmotorized (SUN) Trail Projects section.

The proposed trail Segment would constitute a key addition to the East Central Regional Rail Trail, as an integral link to the broader regional trail system and traversing a portion of the Florida Wildlife Corridor. The existing trail section of the Coast to Coast Trail passes through the Florida Wildlife Corridor and continues to Brevard County. The new trail alignment will extend the Coast to Coast trail in Osteen and proceed north to SR40. This 12' wide trail would significantly enhance the connectivity and accessibility of the entire regional trail network.

The maintenance entity for this trail segment would be the County of Volusia.

We appreciate your attention to this matter and are available to provide any additional information or clarification. Please note that maps of the proposed trail segment and a screenshot from the Volusia County Master Trail Network GIS Map which includes this segment are attached to this letter.

Thank you for your kind consideration and unwavering commitment to promoting accessible and sustainable trail infrastructure throughout our region.

Sincerely,

A handwritten signature in blue ink, appearing to read 'Tadd Kasbeer', with a stylized, cursive script.

Tadd Kasbeer, P.E.
County Engineer

River to Sea TPO List of Shared Use Nonmotorized (SUN) Trail Projects
Draft Amendment 10/25/2023

Tier "A" - Projects in the SunTrail Work Program										
Regional Trail System	FM #	County	Project Name	Project Limits	Description	Project Sponsor	Programmed Phase(s)	Unfunded Phase(s)	Estimated Total Project Cost	Comments
SJR2C	4390396	Volusia	Spring to Spring Gap: DeBary (Phase 3C)	W Highbanks Rd to DeBary Plantation Bv	Trail	Volusia County	CST-\$2,411,243 FY 24/25	None	\$1,500,000	FULLY-FUNDED
C2C, HOF	4391951	Volusia	Coast to Coast Gap: DeBary	Fort Florida Rd to Coast to Coast Trail	Trail	DeBary	CST \$225,000 FY 20/21	None	\$500,000	FULLY-FUNDED
SJR2C	4398622	Volusia	Oak Hill to Edgewater: US 1	US 1 to Dale Ave	Trail	Volusia County	CST-\$5,889,944 FY 25/26	None	\$8,238,945	FULLY-FUNDED
SJR2C	4398641	Volusia	New Smyrna Gap: Myrtle Av	10 th St to SR 44/Lytle Av	Trail	New Smyrna Beach	CST-\$2,099,830 FY 23/24 CEI-\$298,120 FY 23/24	None	\$4,111,232	FULLY-FUNDED
SJR2C	4398652	Volusia	Palmetto Av Gap	Ridge Bv to Beville Rd	Trail	South Daytona	PE-\$50,000-FY 23/24 CST-\$1,451,746 FY 24/25 CEI-\$156,100 FY 24/25	None	\$3,068,898	FULLY-FUNDED
SJR2C	4398653	Volusia	Spruce Creek Rd Gap	S of Selin Cir to Herbert St	Trail	Port Orange	CST-\$421,600-FY 22/23	None	\$468,320	FULLY-FUNDED
SJR2C, HOF	4102511	Volusia	US 17 Trail	W. Baxter St to SR 40	Trail	Volusia County	PE-TBD	CST	TBD	Moved from Tier "B"
SJR2C	447963-1	Volusia	New Smyrna Gap: SR 44 to US 1	SR 44/Lytle Av to US 1	Trail	New Smyrna Beach	PD&E-\$750,000 FY 22/23	PE, CST	TBD	PD&E Study

Tier "B" - Projects Awaiting Funding

Regional Trail System	FM #	County	Project Name	Project Limits	Description	Project Sponsor	Programmed Phase(s)	Unfunded Phase(s)	Estimated Total Project Cost	Comments
HOF	4106761	Volusia	SR 40 Black Bear Scenic Trail	Volusia/Lake County Line to US 17	Trail	Volusia County	PD&E Study	PE, CST	TBD	
SJR2C	4398654	Volusia	South Daytona Gap	Sauls St/McDonald Rd to Carmen Dr/Ridge Bv	Trail	South Daytona		CST	TBD	
SJR2C	4398655	Volusia	US 1 Trail	South St to Nova Rd	Trail	Volusia County		PE, CST	TBD	
SJR2C	4398721	Volusia	Ormond Beach Gap: SR 40	Cassen Park to A1A	Trail	Ormond Beach		PE, CST	TBD	
SJR2C	4398742	Volusia	Spring to Spring Gap: DeLand	Lake Beresford Park to Old New York Av	Trail	Volusia County		ROW, CST	TBD	
SJR2C	4398743	Volusia	Spring to Spring Gap: DeLand	Old New York Av to SR 44	Trail	Volusia County		ROW, CST	TBD	
SJR2C	4398744	Volusia	Spring to Spring Gap: DeLand	SR 44 to Minnesota/Grand Av	Trail	Volusia County		ROW, CST	TBD	
SJR2C	4398761	Volusia	SR 15 (US 17)	SR 40 to Putnam County Line	Trail	Volusia County		CST	TBD	
SJR2C	4428741 4509461	Volusia	SJR2C Loop Trail (A1A)	Plaza Dr to Volusia/Flagler County Line	Trail	Volusia County		PE, CST	TBD	
SJR2C		Volusia	Sauls St to Carmen Dr Shared Use Path	Sauls St to Carmen Dr	Trail	South Daytona	PE, CST	\$8,800,000		
SJR2C		Volusia	Halifax River/East Coast Greenway Trail	Orange Ave to VM Bridge (Phase 1); VM Bridge to ISB (Phase 2)	Trail	Daytona Beach		PE, CST	\$910,270	AKA Sweetheart Trail Loop
Palm Coast to Ormond Trail Corridor		Flagler	Graham Swamp Trail Gap, Phase 2	Lehigh Trail to Graham Swamp Trail head	Trail	Palm Coast		PE, CST	\$3,430,000	
East Central Regional Rail Trail		Volusia	Deering Park North Trail	SR 44 to East Central Regional Rail Trail	Trail	Edgewater		PE, CST	TBD	East Central Regional Rail Trail connection to Florida Wildlife Corridor
Coast-to-Coast Trail		Volusia	Florida Wildlife Corridor Trail in Volusia County	Coast-to-Coast Trail to SR 40	Trail	Volusia County		PD&E Study, PE, CST	TBD	Coast-to-Coast Trail connection to Florida Wildlife Corridor

**MEETING SUMMARY
CAC & TCC
OCTOBER 17, 2023**

IV. PRESENTATIONS, STATUS REPORTS, AND DISCUSSION ITEMS

A. PRESENTATION AND DISCUSSION OF THE LPGA BLVD PD&E STUDY FROM US 92 TO WILLIAMSON BLVD


Background Information:


The Florida Department of Transportation (FDOT) is conducting a Project Development and Environment (PD&E) Study on LPGA Boulevard from US 92 to Williamson Boulevard. This study also evaluates improvements to the Tomoka River Bridge and the I-95/LPGA Blvd Interchange (exit 265).

Mr. Mark Trebitz, PE, FDOT Project Development Manager, will provide a presentation on the status of the study.

ACTION REQUESTED:

NO ACTION IS REQUIRED UNLESS OTHERWISE DIRECTED BY THE CAC & TCC





LPGA Boulevard PD&E Study

From U.S. 92 to Williamson Boulevard

Financial Project Identification (FPID) No.: 448456-1

River to Sea TPO Update


BPAC – October 11, 2023

CAC / TCC – October 17, 2023


TPO Board – October 25, 2023


1

Project Location



- Daytona Beach, Volusia County
- LPGA Boulevard from U.S. 92 to Williamson Boulevard
- I-95 at LPGA Boulevard interchange
- Tomoka River Bridge





From U.S. 92 to Williamson Boulevard

Volusia County

FPID No. 448456-1

2

Project's Purpose and Need



Accommodate future transportation demand, including bicyclists and pedestrians



Enhance safety for LPGA Boulevard and I-95 interchange



From U.S. 92 to Williamson Boulevard
Volusia County

FPID No. 448456-1

3

Alternatives Evaluated



No Build Alternative



- Maintains existing roadway, Tomoka River bridge and the I-95 interchange

Build Alternative



- Widen LPGA Boulevard
- Add shared use paths, replace the Tomoka River and I-95 bridges

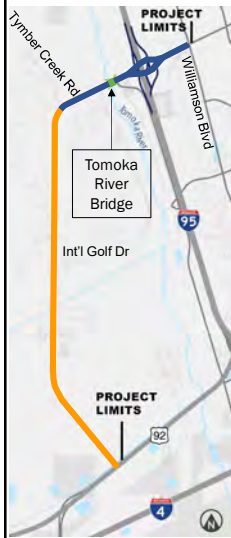


From U.S. 92 to Williamson Boulevard
Volusia County

FPID No. 448456-1

4

Corridor Improvements



LPGA Boulevard Between U.S. 92 and Tymber Creek Road



LPGA Boulevard Between Tymber Creek Road and Williamson Boulevard



From U.S. 92 to Williamson Boulevard
Volusia County

FPID No. 448456-1

5

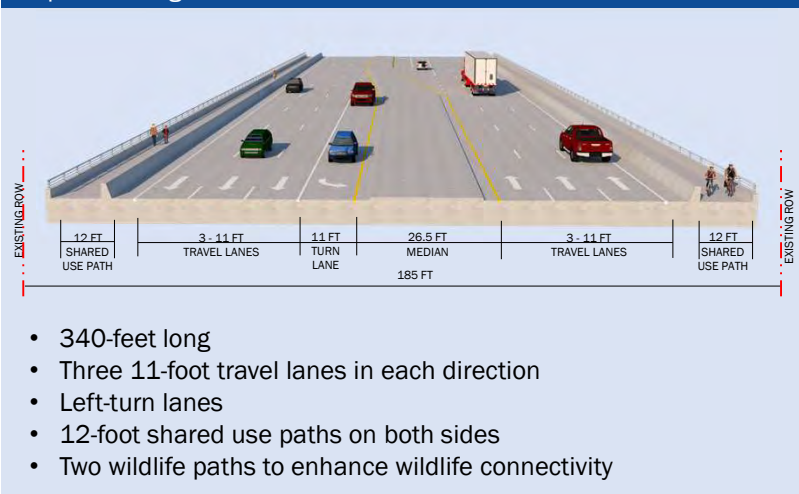
Tomoka River Bridge Improvements



Existing Bridge



Proposed Bridge



From U.S. 92 to Williamson Boulevard
Volusia County

FPID No. 448456-1

6

Intersection Improvements



- U.S. 92 (ISB)
- Tournament Drive
- Tymber Creek Road
- Champions Drive
- Tomoka Farms Road
- Outlet Boulevard/
Technology Boulevard
- Williamson Boulevard



Traditional
Signal

- Welshinger Butler Circle
South/Dunn Avenue
Extension
- Welshinger Butler Circle
North
- International
Golf/International Tennis
Drive



Modern
Roundabout



From U.S. 92 to Williamson Boulevard
Volusia County

FPID No. 448456-1

7

Intersection Improvements



Tomoka Farms Road



Outlet Boulevard/
Technology Boulevard



From U.S. 92 to Williamson Boulevard
Volusia County

FPID No. 448456-1

8

Promoting Roundabout Benefits



- Keeps drivers moving through the intersection
- Less severe crashes



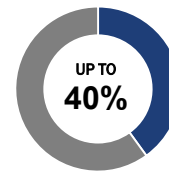
**CAPACITY
INCREASE**



**FEWER
FATALITIES**



**FEWER
INJURIES**



**FEWER PEDESTRIAN/
BICYCLE CRASHES**



From U.S. 92 to Williamson Boulevard
Volusia County

FPID No. 448456-1

9

Interchange Improvements



Existing I-95 Interchange



Partial Cloverleaf Interchange







- Limited capacity
- Safety issues



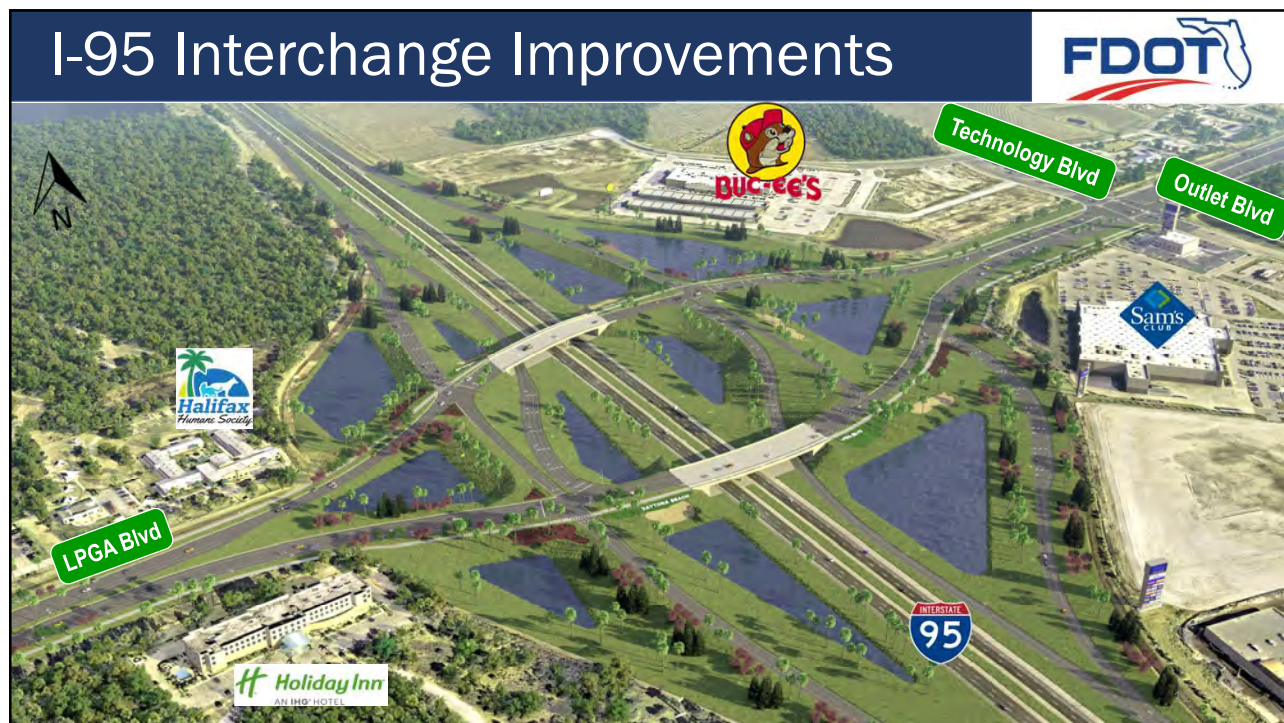
From U.S. 92 to Williamson Boulevard
Volusia County

FPID No. 448456-1

10

I-95 Interchange Evaluation						FDOT	
							
	Grade Separated Modified Diamond	Diverging Diamond Interchange	Signalized Turbine Interchange	Echelon Corridor	Echelon/Turbine Hybrid		
Right of Way Needs	●	●	●	◐	○		
Congestion Reduction	◐	◐	◐	●	◐		
Construction Cost	◐	◐	◐	○	◐		
Future Expandability	●	○	◐	○	◐		
Constructability	◐	◐	◐	○	◐		
Improved Safety	●	◐	◐	●	◐		
						<div> <div>Poor</div> <div>Fair</div> <div>Average</div> <div>Good</div> <div>Best</div> </div>	
						From U.S. 92 to Williamson Boulevard Volusia County	
						FPID No. 448456-1	

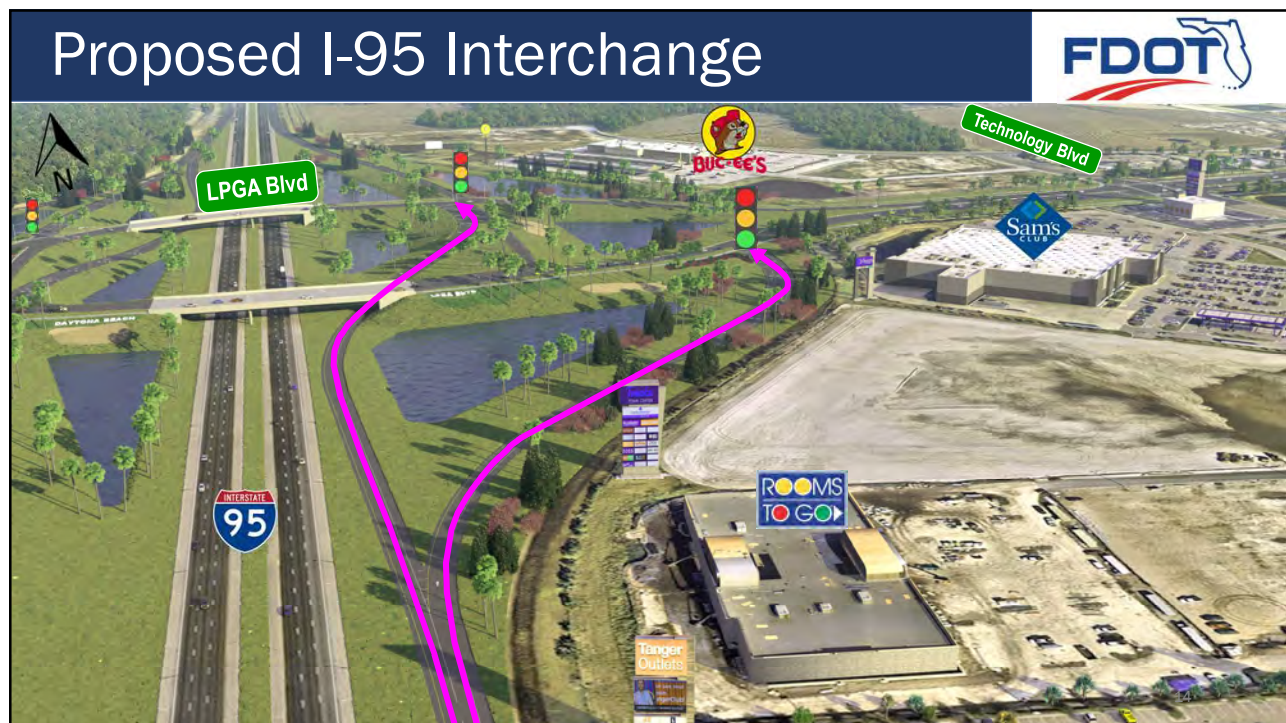
11



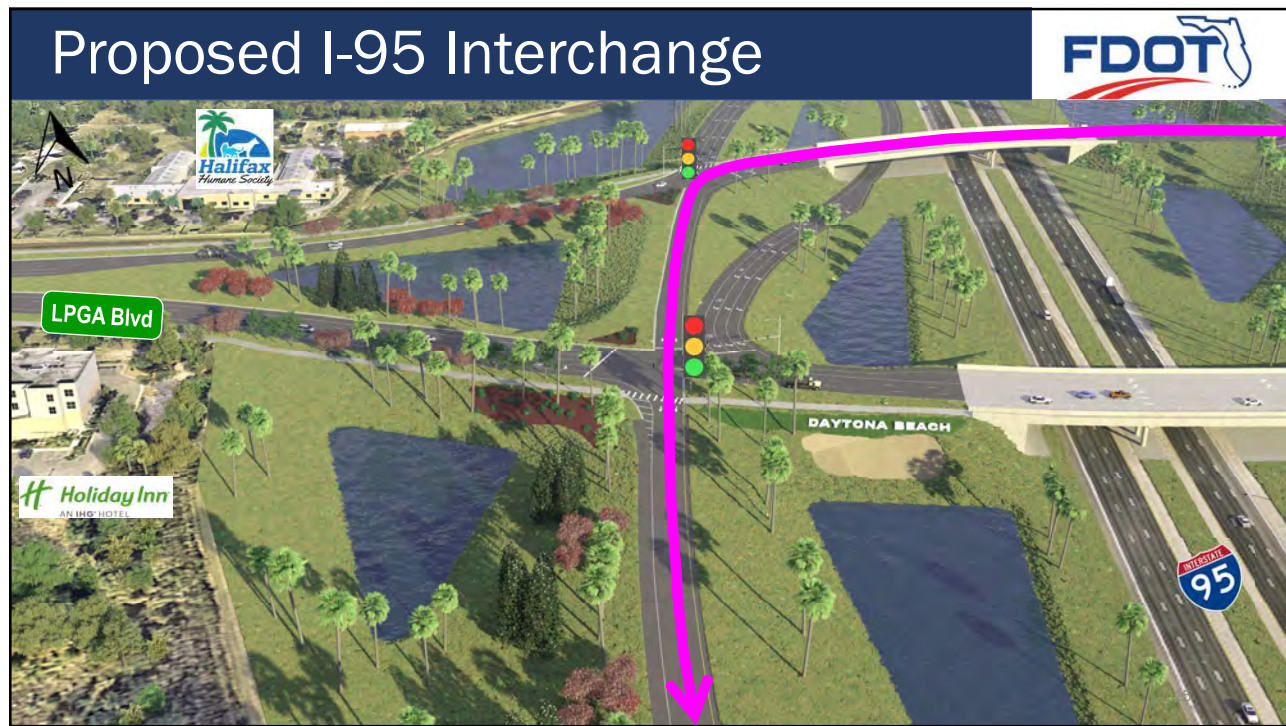
12



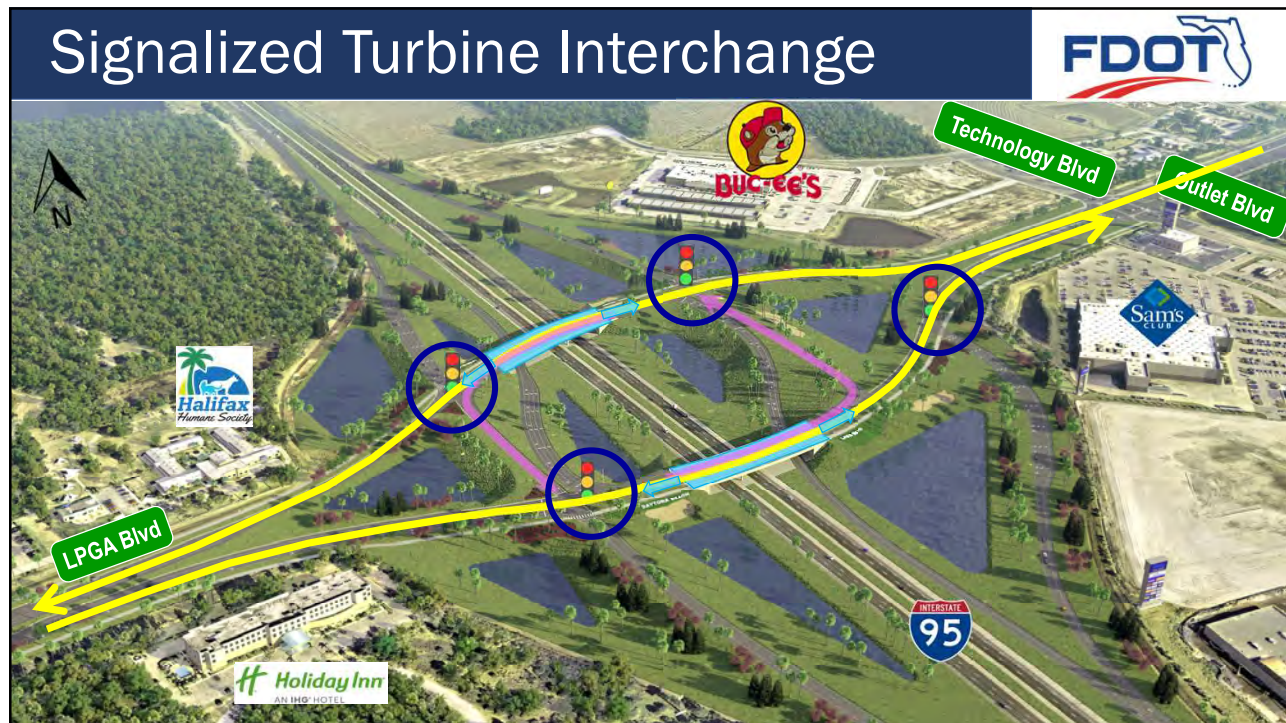
13



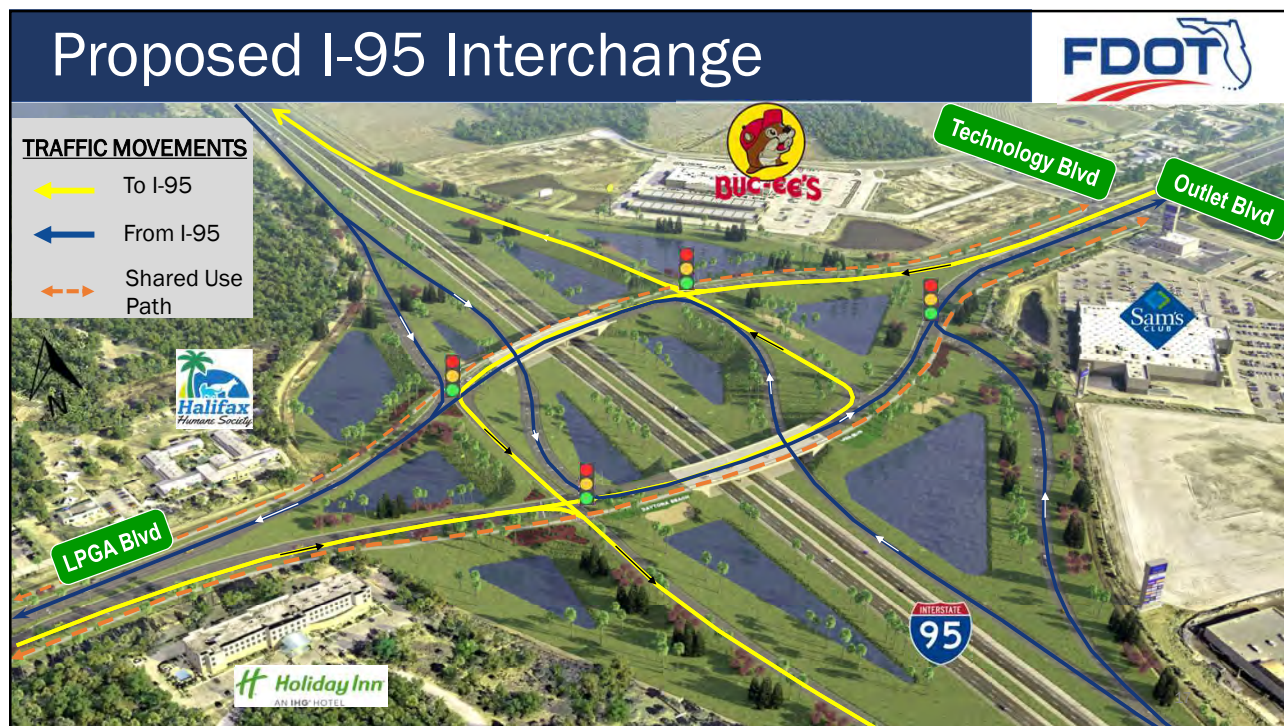
14



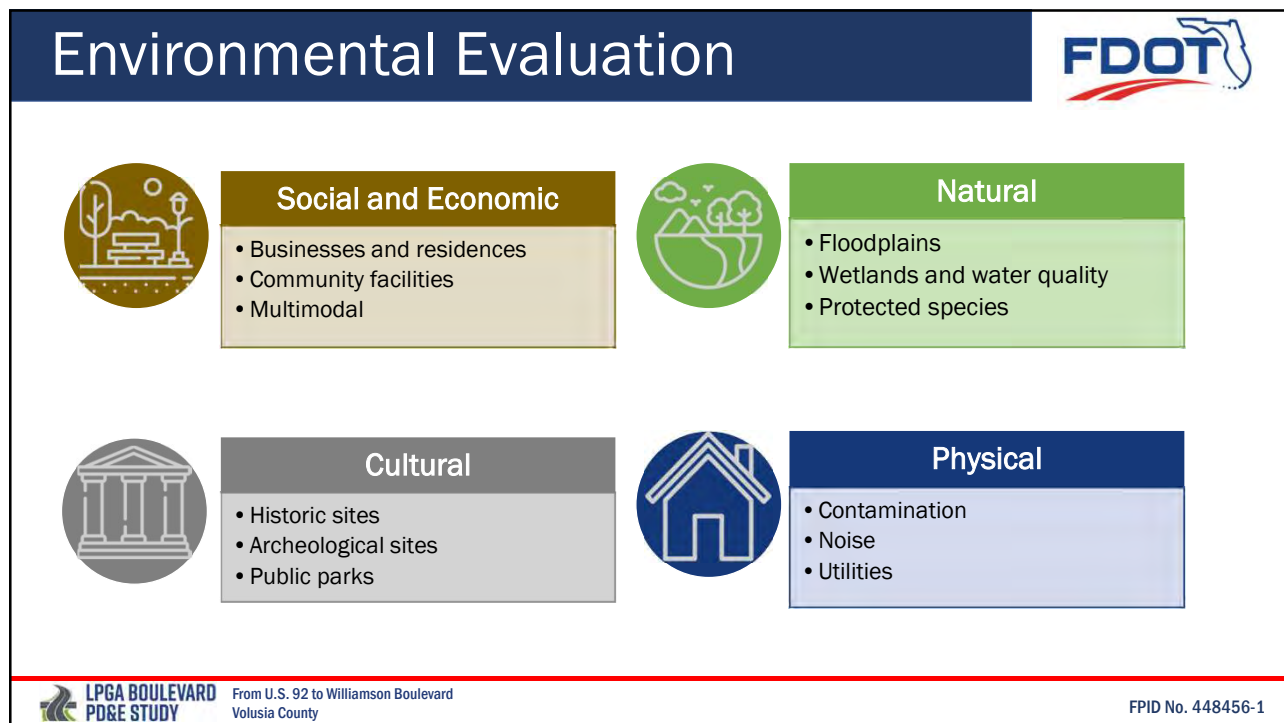
15



16



17



18

Alternatives Evaluation Matrix



Evaluation Criteria		No Build Alternative ¹	Build Alternative
Purpose and Need	Accommodate Future Travel Demand	No	Yes
	Accommodate Pedestrians and Bicyclists	No	Yes
	Improve Safety	No	Yes
Social and Economic	Number of Parcels Impacted	0	14
	Number of Residential Relocations	0	0
	Number of Business Relocations	0	0
Cultural Resources	Archaeological Potential	None	Low
	Historic Sites	None	None
	Public Lands (Acres)	None	None
Natural Resources	Wetlands (Acres)	None	75.85
	Protected Species	None	Low
	Floodplains (Acres)	None	5.70
Physical Resources	Contamination Sites (Medium or High Rank)	None	4
	Noise Sensitive Sites	None	135
	Utility Conflicts	None	Medium
Estimated Costs in Millions (Present Day Costs)²	Right of Way	\$0	\$24.293
	Wetland Mitigation	\$0	\$3.554
	Construction	\$0	\$217.590
	Construction Engineering and Inspection	\$0	\$15.231
	Total Estimated Cost	\$0	\$260.667

¹The No-Build Alternative does not meet the project's purpose and need

²Project costs are subject to change



LPGA BOULEVARD
PD&E STUDY

From U.S. 92 to Williamson Boulevard
Volusia County

FPID No. 448456-1

19

Preferred Alternative



Enhances Safety

- Raised median
- Intersection improvements
- Pedestrian and bicycle features

Accommodates future travel demand growth

- Increase roadway capacity

Public and Agency Support

- Input from the public

Build Alternative



LPGA BOULEVARD
PD&E STUDY

From U.S. 92 to Williamson Boulevard
Volusia County

FPID No. 448456-1

20

For More Information



Mark Trebitz, P.E.
District Five Project Development
Manager



719 S. Woodland Blvd. MS 501
DeLand, FL 32720



Phone: (386) 943-5157



Email: mark.trebitz@dot.state.fl.us

Jesse Blouin, AICP
Project Manager



719 S. Woodland Blvd. MS 501
DeLand, FL 32720



Phone: (386) 943-5167



Email: jesse.blouin@dot.state.fl.us

Public Hearing:

- **October 10 (virtual) at 5:30 pm**
- **October 11 (in person) from 5:30 at Daytona State College News-Journal Center, 221 North Beach Street, Daytona Beach, FL, 32114**

www.cflroads.com/project/448456-1



**LPGA BOULEVARD
PD&E STUDY**

From U.S. 92 to Williamson Boulevard
Volusia County

FPID No. 448456-1

**MEETING SUMMARY
CAC & TCC
OCTOBER 17, 2023**

IV. PRESENTATIONS, STATUS REPORTS, AND DISCUSSION ITEMS

B. PRESENTATION AND DISCUSSION OF AN AMENDMENT TO THE CONNECT 2045 LONG RANGE TRANSPORTATION PLAN (LRTP)

Background Information:

During the 2023 Legislative Session, Governor DeSantis proposed, and the Florida Legislature then passed the Moving Florida Forward Infrastructure Initiative. As part of the initiative, the Florida Department of Transportation (FDOT) identified a selection of critical needs on state-owned roadways. Additionally, FDOT identified previously approved projects with broad community support that only lacked funding to begin construction. Due to Florida's sound fiscal health, \$4 billion from the General Revenue Surplus has been dedicated to the Moving Florida Forward Infrastructure Initiative to advance construction on these projects around the state that will address congestion, improve safety, ensure the resiliency of our transportation network, and enhance Florida's supply chain and economic growth.

To achieve planning consistency and ensure the projects will move forward as scheduled, FDOT is requesting River to Sea TPO amend the 2045 LRTP to revise project details for these projects.

TPO Staff will review changes associated with the proposed amendment and discuss process and schedule for approval.

ACTION REQUESTED:

NO ACTION IS REQUIRED UNLESS OTHERWISE DIRECTED BY THE CAC & TCC

**MEETING SUMMARY
CAC & TCC
OCTOBER 17, 2023**

IV. PRESENTATIONS, STATUS REPORTS, AND DISCUSSION ITEMS

C. PRESENTATION AND DISCUSSION OF THE RIVER TO SEA TPO'S GUIDING RESOLUTIONS AND PROJECT APPLICATIONS FOR THE CALL FOR PROJECTS

Background Information:

Each year, after completion of the project prioritization process, the TPO staff and committees evaluate the process and recommend improvements for the next cycle. The aim is to achieve the best possible outcomes in terms of identifying and promoting transportation-related priorities consistent with the community's goals and objectives as prescribed in the Connect 2045 Long Range Transportation Plan. TPO staff will lead a discussion of the annual Call for Projects Process and Project Priority Ranking Process.

The TIP Subcommittee met on Thursday, October 5, 2023, to review, consider, and recommend changes to the process. TPO staff will present the recommended changes. Support materials will be provided under separate cover.

ACTION REQUESTED:

NO ACTION IS REQUIRED UNLESS OTHERWISE DIRECTED BY THE CAC & TCC

**MEETING SUMMARY
CAC & TCC
OCTOBER 17, 2023**

IV. PRESENTATIONS, STATUS REPORTS, AND DISCUSSION ITEMS

D. FDOT REPORT

Background Information:

Florida Department of Transportation (FDOT) staff, will be present to answer questions regarding projects on the FDOT Construction Status Report.

The Construction Status Report is provided for your information.

ACTION REQUESTED:

NO ACTION IS REQUIRED UNLESS OTHERWISE DIRECTED BY THE CAC & TCC

**Volusia and Flagler Counties Project Status Update
as of September 30, 2023**

The following is a brief status update on major FDOT road construction projects in Volusia and Flagler Counties as of the September cutoff. The next cutoff date is October 31, 2023. Information is also available on www.cflroads.com. For questions, please contact Jonathan Scarfe at 386-943-5791 or via email at jonathan.scarfe@dot.state.fl.us.

VOLUSIA COUNTY

Current Projects:

410251-3 U.S. 17 (S.R. 15) from south of Spring Street to Lake Winona Road

- Contract: T5792
- Project Start: September 2023
- Estimated Completion: Summer 2025
- Update: The contractor is clearing and grubbing throughout the project limits and starting drainage pond work.

445300-1 S.R. 44 from N Hill Ave to Eastbound I-4 On Ramp

- Contract: E50B5
- Project Start: September 2023
- Estimated Completion: Summer 2024
- Update: The contractor is preparing the roadway for an upcoming traffic shift and installation of low-profile barrier wall.

442907-1 & 448921-1 SR 415 from north of Acorn Lake Road to SR 44

- Contract: E59B7
- Project Start: October 2023
- Estimated Completion: Summer 2024
- Update: The contractor is working on installing silt fence, signage, and surveying the project limits.

445208-1 U.S. 92 from north of Educators Rd to north of Tomoka Farms Rd

- Contract: E56B5
- Project Start: August 2023
- Estimated Completion: Summer 2024
- Update: The contractor is working on the extension of a drainage structure at the intersection of US 92 and Tomoka Farms Road.

437942-1 International Speedway Blvd (U.S. 92/S.R. 600) from the Halifax River Bridge to S.R. A1A

- Contract: E54B1
- Project Start: June 2023
- Estimated Completion: Early 2024
- Update: The contractor is working on water line installation. Partner agencies are completing utility work at various locations within the project limits.

437133-1 U.S. 17-92/S.R. 15/600 (North Woodland Blvd) from Mandarin Ave to north of E Kentucky Ave

- Contract: T5781
- Project Start: June 2023
- Estimated Completion: Early 2024
- Update: The contractor is working on drainage improvements along Mandarin Avenue and across the southbound lanes of N. Woodland Boulevard.

443512-1 S.R. A1A from Milsap Rd to S.R. 40 (Granada Blvd)

- Contract: T5725
- Project Start: May 2023
- Estimated Completion: Fall 2023
- Update: The contractor is working on a drainage structure, concrete sidewalk, and ADA ramps.

439865-2 St. Johns River to Sea Loop Trail - Palmetto Ave from Ridge Blvd to Beville Rd

- Contract: E54B0
- Project Start: April 2023
- Estimated Completion: Early 2024
- Update: The contractor is constructing the multi-use path along S Palmetto Avenue between south of McDonald Street and north of Ridge Boulevard in South Daytona.

448922-1 S.R. 46 over the St. John's River and the Cabbage Slough waterway

- Contract: E52B5
- Project Start: April 2023
- Estimated Completion: Fall 2023
- Update: The contractor is working on pile jackets at the S.R. 46 bridge over the St. John's River.

446558-1 S.R. 472 at Minnesota Ave Intersection Improvements

- Contract: E55B9
- Project Start: February 2023
- Estimated Completion: Fall 2023
- Update: The contractor is working on asphalt, sodding and punch list items.

437935-1 Barracuda Bridge Replacement over the Canal Bradano waterway

- Contract: T5743
- Project Start: December 2022
- Estimated Completion: Summer 2024
- Update: Barracuda Blvd is closed from The Middle Way to Quay Assisi. The contractor is continuing sea wall work.

438982-1 U.S. 1 (Ridgewood Ave) Intersection Improvements at 6th St, 8th St, Walker St, and Flomich St

- Contract: T5740
- Project Start: August 2022
- Estimated Completion: Fall 2023
- Update: The contractor is working on ADA curb ramps, sidewalk, and mast arm installation at the identified intersections.

429556-1 S.R. 44 Over the St. John's River Bridge Replacement

- Contract: T5706
- Project Start: July 2020
- Estimated Completion: Early 2024
- Update: The contractor is working on completing the barrier wall and paving operations on the eastbound and westbound bridge approaches.

441682-1-72-04 Concrete Slab Replacement on U.S. 92 (S.R. 600), U.S. 1 (S.R. 5), U.S. 17-92 (S.R. 15), and S.R. 44

- Contract: E5X08
- Project Start: March 2022
- Estimated Completion: Fall 2023
- Update: The contractor is working on concrete slab operations on State Road 44 (New York Avenue) in DeLand.

427833-1-72-06 I-95 (S.R. 9) and Int'l Speedway Blvd (US 92/S.R. 600) Pavement Markings

- Contract: E5X35
- Project Start: April 2023
- Estimated Completion: Fall 2023
- Update: The contractor is removing and replacing pavement markings and reflective pavement markers (RPMs) along various segments of I-95 and U.S. 92 in Volusia County.

427986-1-72-32 S.R. A1A Drainage Improvements at Driftwood Avenue

- Contract: E5X65
- Project Start: May 2023
- Estimated Completion: Early 2024
- Update: The contractor is working on paving operations at identified locations throughout the project limits.

FLAGLER COUNTY

Current Projects:

445690-1 S.R. A1A from north of Ocean Marina Drive to south of Westmayer Place

- Contract: T5763
- Project Start: March 2023
- Estimated Completion: Fall 2023
- Update: This project was final accepted on September 11, 2023.

FLAGLER AND VOLUSIA COUNTIES

449765-1 ITS Advanced Incident Warning System along I-95 (S.R. 9)

- Contract: T5785
- Project Start: September 2023
- Estimated Completion: Spring 2024
- Description: The contractor is working on conduit outside of the roadway travel lanes.

**MEETING SUMMARY
CAC & TCC
OCTOBER 17, 2023**

IV. PRESENTATIONS, STATUS REPORTS, AND DISCUSSION ITEMS

E. VOLUSIA COUNTY AND FLAGLER COUNTY CONSTRUCTION REPORTS

Background Information:

Staff from Volusia County Traffic Engineering and Flagler County Traffic Engineering will present an update on the county projects that are either under construction or close to being ready for construction.

The Volusia County and Flagler County Construction Reports are provided for your information.

ACTION REQUESTED:

NO ACTION IS REQUIRED UNLESS OTHERWISE DIRECTED BY THE CAC & TCC

Volusia County Construction Report – October 2023

Completed within the last 6 months:

- 1) Williamson Blvd. (LPGA to Strickland Range)
- 2) Howland Blvd 4-lane widening (Providence Blvd to Elkcam Blvd)
- 3) Old New York paved shoulders (Shell to S-44)
- 4) Trail Connection from Marine Discovery Center to River to Sea Loop
- 5) City Island Seawall Repair

Under Construction or Advertised for Construction:

- 1) Williamson Blvd. and Strickland Range Rd. Intersection Improvements – Under Construction
- 2) Graves Ave Turn lanes (Veterans Memorial Parkway to Kentucky) – Under Construction
- 3) Blue Lake Extension from Victoria Park to SR-472 – Under Construction
- 4) Old Elections Parking Lot Replacement – Under Construction
- 5) Pioneer Trail and Sugar Mill Intersection Improvements – Under Construction
- 6) LPGA Blvd. and Clyde Morris Blvd. Intersection Improvements – Under Construction
- 7) Turnbull Bay Road paved shoulders – Under Construction
- 8) Amelia Ave. (Voorhis to Ohio) – Bids Under Review

Design Projects:

- 1) Spring to Spring Trail - Segment 3C (Trail along Don Smith Blvd) – Design on Hold
- 2) Beresford Ave Extension (Blue Lake to MLK) – Design Ongoing
- 3) Beresford Ave Extension (MLK to SR-44) – Planning and Coordination Ongoing
- 4) Spring to Spring Trail (Lake Beresford to Old New York) – Design Ongoing
- 5) Spring to Spring Trail (Old New York to SR-44) – Design Ongoing
- 6) Spring to Spring Trail (SR-44 to Grand Avenue) – Design On Hold
- 7) Williamson Blvd. (Strickland Range to Hand Ave) – Design Ongoing
- 8) Old Mission Road from W. Park to Josephine – Design Ongoing
- 9) Veterans Memorial Plaza – Design Ongoing
- 10) Taylor Branch Rd. widening (Dunlawton to Clyde Morris) – Project On Hold
- 11) Pioneer Trail and Tomoka Farms Rd. Roundabout – Design Ongoing / ROW Acquisition Started
- 12) Williamson Blvd. Access Management Improvements (Airport to Taylor) – Design On Hold
- 13) Doyle Rd. Twisted Oak to Lush Lane paved shoulders – Design Ongoing
- 14) Orange Camp Rd. from US-17/92 to MLK – widening study – Study Ongoing
- 15) Veterans Memorial Parkway from Graves to SR-472 – Design Solicitation in progress
- 16) Williamson from I-95 to Beville Rd. widening – Design Ongoing
- 17) Dunn Ave Extension from LPGA Blvd to I-95 – Design Ongoing
- 18) Pioneer Trail and Williams / Colony Park – Design Ongoing
- 19) Dirksen from US-17/92 to I-4 widening study – Traffic Study Ongoing
- 20) USS Lexington Phase 2 (Beville to Bellevue) – Design Ongoing
- 21) Tomoka Farms and Bellevue Ave Traffic Improvements – Study Complete / Negotiating Design Scope
- 22) Tomoka Farms and Taylor Rd. Intersection Improvements – Design Ongoing
- 23) Ponce Inlet Sidewalks – Design Starting
- 24) Hand Ave (Clyde Morris to Nova Rd.) – Design Ongoing

*Changes/Updates since last report are underlined.

Note: Dates are subject to change due to normal project development issues.



Flagler County Construction Report – September 2023

Construction Phase Projects

1. ACOE/FDOT Dune and Beach Restoration Project in City of Flagler Beach - Design and easement acquisition phase underway; commencement of construction expected in Summer of 2024.
2. Hurricane Ian and Nicole FEMA Category B Project/North Hammock/Marineland Reaches - Construction ongoing; Phase 1 Complete.
3. Beach Management Plan - BOCC Beach Management Workshop conducted on August 28th; Flagler County Beach Management Plan submitted to the BOCC for 2nd meeting in October.
4. Graham Swamp Multi-Use Trail & Pedestrian Bridge from Lehigh Trail to SR 100 - Construction complete, Grand Opening Ceremony and Ribbon Cutting was held Tuesday, September 19th at 3:30 pm.
5. Marineland Acres Road Improvement - Construction ongoing.
6. Old Haw Creek from County Road 304 to SR 11 - Design complete; completing construction bidding documents.
7. CR 90 from Hickory St to CR 75 Improvements - Construction ongoing.
8. Apache Dr from Osceola Ave to 1st Ave - Construction ongoing.
9. Commerce Parkway - Completion of design updates, permits and construction bidding documents ongoing with advertisement upcoming October/November.

Design Phase Projects

1. CR 304 Replacement of 4 Bridges - Design Complete.
2. East Daytona North Paving Phase II (Various Roadways) - Design Complete.
3. Hargrove CR 1421 from Otis Stone Hunter CR 1422 to US 1 - Design complete.
4. Otis Stone from County Road 13 to US 1 - Design complete.



5. Rehabilitation and resurfacing of Armand Beach Drive (Various Roadways) – Design complete.
6. Rehabilitation and Resurfacing of Seascapes - Design complete.
7. Rima Ridge Resurfacing (Rodeo, Bareback Trl, Pinto Ln, Relay Rd, Oakridge Rd, Bridle Path Ln, Cone Rd, Shadow Ln, Sunny Rd) - Design complete.
8. East Daytona North Paving Phase I (Various Roadways) - Design ongoing; final submittal in November followed by project closeout procedures.
9. Bulow Creek headwaters Regional Park - Development of the design consultant scope and fee for planning phase underway.
10. Stormwater Master Planning - Final report development underway; upcoming final BOCC meeting in November or December.
11. Walnut Ave Paving - Design upcoming and consultant selected; awaiting SFGA draft from FDOT to take to BOCC for consent prior to NTP.

**MEETING SUMMARY
CAC & TCC
OCTOBER 17, 2023**

V. STAFF COMMENTS

VI. CAC/TCC MEMBER COMMENTS

VII. INFORMATION ITEMS

- CAC & TCC Attendance Records
- River to Sea TPO Outreach and Events
- Upcoming River to Sea TPO Events
- TPO Board Report
- FDOT Tentative Five-Year Work Program Public Hearing FY 2024/25 – 2028/29
- Central Park Bike Rodeo and Ride Flyer
- White Cane Awareness Day Event Flyer
- US 17/92 Public Meeting Notice

VIII. ADJOURNMENT

*****The next meetings of the CAC & TCC will be on November 21, 2023*****

CAC ATTENDANCE RECORD 2023

			Jan	Feb	Mar	Apr	May	Jun	Jul	Aug	Sept	Oct	Nov	Dec
CAC Member	Representing	Apptmt Date												
Shawn Collins	Daytona Beach	06/2021	A	P	A	P	A	P		P	P			
Emily Nice	DB-Alternate	06/2021	V	V	V	V	E	V		E	V			
Kerry Karl	DeLand	03/2021	E	P	P	E	P	P		P	E			
Janet Deyette	Deltona	11/2010	P	P	E	E	P	P		P	P			
John MacFarlane	DeBary	07/2023								P	P			
Bliss Jamison	Edgewater	09/2022	E	E	V	E	E	E		A	A			
Rebecca Crews	Edge-Alternate	09/2022				P	E	A		A	A			
Ed Fendley	Flagler Beach	03/2021	P	E	P	P	V	V		P	A			
Greg Feldman	Flagler County	06/2022	P	P	P	P	P	P		P	P			
Trevor Martin	Flagler County Transit	07/2023								P	P			
Heidi Petito	Flagler County Transit	09/2014	A	A	A	A	A	A		A	A			
Gilles Blais	Holly Hill	11/2007	P	P	P	P	P	P		P	P			
Rick Basso	Lake Helen	06/2019	A	A	A	A	A	A		A	A			
Linda Provost	LH-Alternate		A	A	A	A	A	A		A	A			
Dave McKenna	New Smyrna Beac	04/2023				P	E	A		V	P			
Bob Storke	Orange City	01/2008	E	P	P	P	P	P		P	P			
Fred Heyne	Ormond Beach	12/2021	P	E	P	P	P	P		P	P			
Mark Stancel	Palm Coast	05/2023						P		P	E			
Susan Elliott	Pierson	03/2006	E	E	V	E	A	E		A	A			
Paul Martel	Pierson-Alternate		E	P	P	E	E	E		A	A			
Wayne Josvai	Ponce Inlet	02/2023		P	P	E	E	V		A	A			
Bobby Ball	Port Orange	12/2002	P	V	P	P	P	P		P	P			
Katheryn Meagher	South Daytona	06/2023						P		P	P			
Dave Castagnacci	VC Chair	05/2019	P	E	P	P	E	P		P	P			
Elizabeth Lendian	VC At-Large	05/2013	P	P	P	P	A	P		P	A			
Patricia Lipovsky	VC D-2	04/2017	V	E	A	A	A	A		A	A			
Edie Biro	Votran	02/2016	P	P	P	P	P	P		P	P			
Ralf Heseler	VC Transit Division	07/2013												
Faith Alkhatib	FC Traffic Engineering	09/2014	A	A	A	A	A	A						
Hamid Tabassian	FC Traffic Engineering-Alt.	08/2023								P	P			
Omar Atallah	VC Traffic Engineering	09/2023									V			
Jay Williams	VC Traffic Eng. Alternate	09/2023									V			
Rakinya Hinson	FDOT	10/2020	P	P	P	P	P	P		P	P			
QUORUM			Y	Y	Y	Y	Y	Y		Y	Y			
Vacancies		Legend												
Bunnell		Present	P											
Beverly Beach		Virtual	V											
Daytona Beach Shores		Excused	E											
Flagler County School Board		Absent	A											
Volusia County School Board														
Oak Hill														
Volusia County D-5														
Volusia County D-3														

TCC ATTENDANCE RECORD 2023

[illegible]



River to Sea TPO Outreach & Activities

www.R2CTPO.org

September/October 2023

Moving Florida Forward Infrastructure Initiative

On September 26, 2023, the Florida Department of Transportation held a press conference to announce expected construction timelines for the I-95 at US 1 Interchange project as part of the Moving Florida Forward Infrastructure Initiative. Four billion dollars have been dedicated to this Initiative to accelerate priority infrastructure projects across the state and ensure that transportation infrastructure will meet the demands of current and future residents and visitors, ensuring that both people and goods can move safely throughout the state. The I-95 at US 1 Interchange project is located in Ormond Beach and includes a reconstruction of the interchange and the widening of the approximately one-mile segment of US 1 between Plantation Oaks Boulevard/Broadway Avenue and Destination Daytona Lane from two lanes in each direction to three. This widening includes the addition of shared use paths to serve bicyclists, pedestrians, and other users. Construction will begin in late 2027 and is expected to cost \$340 million.





River to Sea TPO Outreach & Activities

www.R2CTPO.org

September/October 2023

Save the Date: Mobility Week

The state of Florida, along with the River to Sea TPO will be celebrating the 8th annual statewide Mobility Week from October 27 through November 4, 2023. Mobility Week is a cooperative effort by the Florida Department of Transportation (FDOT) and its partner agencies to promote awareness of safe, multimodal transportation choices. For more information on this year's Mobility Week, [click here](#).

One event the TPO will be participating in during Mobility Week is the Central Park Bike Rodeo & Ride; partnering with the city of Palm Coast, this event will be focused on families and include a bicycle rodeo, food trucks, bicycle helmet fitting, and helmet decoration station. The event will be on Friday, November 3 from 5:00-7:00 p.m. at Central Park in Town Center in Palm Coast.

For more information [click here](#).

Do you want up-to-date River to Sea TPO news and information?

Subscribe to the TPO's monthly newsletter, Transportation Talk, for more transportation news and information. Simply click the link below, fill out the form and sign up!

[Click Here](#)

Ongoing Projects, Studies, & Activities

- FY 2024/25 to 2028/29 Tentative Work Program Development Cycle
- Regional Resiliency Action Plan Implementation
- Safe Streets and Roads for All (SS4A) Grant Implementation
- TPO Reapportionment & Boundary Adjustment
- TPO Priority Process Review
- Best Foot Forward for Pedestrian Safety Program

Port Orange Family Days!

On October 14, the River to Sea TPO will be participating in Port Orange Family Days at Port Orange City Center. Staff will be promoting safe driving, cycling and walking. Safety information will be handed out to attendees as well as safety outreach items. We will be there from 9:00 am to 5:00 pm. so come out and chat with us or volunteer to help. Contact [Pam Blankenship](#) for more information.

Follow the TPO:



Upcoming Events

October 5

SR 44 Intersection Improvements Public Meeting

5:30 pm – 7:00 pm

The Brannon Center

105 S. Riverside Dr, New Smyrna Beach

More info: [Click Here](#)

October 11

LPGA Boulevard PD&E Public Hearing

5:30 pm – 7:00 pm

Daytona State College News-Journal Center

221 North Beach Street, Daytona Beach, FL, 32114

More info: [Click Here](#)

October 13

Central Florida MPO Alliance (CFMPOA) Meeting

10:00 am – 12:00 noon

250 S. Orange Avenue, Suite 200, Orlando

More info: [Click Here](#)

October 14

Port Orange Family Days

9:00 am – 5:00 pm

Port Orange City Center

1000 City Center, Port Orange

The River to Sea TPO will have a booth at this event and will be providing bicycle/pedestrian/driver safety information

More info: [Click Here](#)

October 16-20

FDOT Annual Work Program Virtual Public Hearing Week

More info: [Click Here](#)

October 17

FDOT Annual Work Program Public Hearing In-Person Meeting

3:00 pm – 5:30 pm

FDOT District 5 Office

719 S. Woodland Blvd, DeLand

More info: [Click Here](#)

October 26**MPO Advisory Council (MPOAC) Facility Tour and Meeting**

9:00 am – 5:00 pm

SunTrax Facility Event Center

1000 Transformation Way, Auburndale

More info: [Click Here](#)

October 26**Central Florida Commuter Rail Commission Work Session**

2:00 pm – 3:30 pm

Lynx Administrative Building

455 North Garland Ave, Orlando

More info: [Click Here](#)

October 27 – November 4**FDOT Statewide Annual Mobility Week**

Multiple Locations

The River to Sea TPO will be participating in a number of events (TBD) to celebrate Florida's Mobility Week.

More info: [Click Here](#)

October 27**White Cane Day Event**

10:00 am – 12:00 pm

Division of the Blind Rehab Center

408 White St, Daytona Beach

The River to Sea TPO will have a table at this event.

More info: [Click Here](#)

October 27**US 17-92 at Enterprise Road Intersection Improvements Public Meeting**

5:30 pm – 7:00 pm

West Volusia Dream Center

2479 S. Volusia Ave, Orange City

More info: [Click Here](#)

November 2**Volusia County Association for Responsible Development (VCARD) Icebreaker**

5:30 pm – 8:30 pm

LPGA International Clubhouse

1000 Champions Dr, Daytona Beach

The River to Sea TPO will have a table at this event.

More info: [Click Here](#)

November 2**Central Park Bike Rodeo & Ride Event**

5:00 pm – 7:00 pm

Central Park in Town Center

975 Central Ave, Palm Coast

The River to Sea TPO is partnering with Palm Coast and will have a table at this event.

More info: [Click Here](#)

November 13**Florida Metropolitan Planning Partnership (FMPP) Virtual Meeting**

3:30 pm – 4:30 pm

More information to follow.

November 13**Roundtable of Volusia County Elected Officials Meeting**

9:00 am – 11:00 am

Location: To Be Determined

More info: [Click Here](#)

November 16**Central Florida Commuter Rail Commission Work Session**

2:00 pm – 3:30 pm

Lynx Administrative Building

455 North Garland Ave, Orlando

More info: [Click Here](#)

November 16**Families and Communities Together (FACT) Fair**

5:30 pm – 7:00 pm

Campbell Middle School

625 S. Keech St, Daytona Beach

The River to Sea TPO will have a table at this event.

More info: [Click Here](#)

**River to Sea TPO Board
Meeting Summary
September 27, 2023**

- Approved a motion allowing members attending virtually to participate an vote
- Approved Consent Agenda Items A through C and E through I including the approval of the August 23, 2023 TPO Board minutes and the rescheduling of the November 22, 2023 TPO Board meeting to December 6, 2023
- Approved Consent Agenda Item D, Bicycle/Pedestrian Advisory Committee Report, with discussion of the BPAC's request to draft correspondence expressing their concerns at not being consulted prior to an alternative on the Nova Road Coalition Corridor Improvement Project being selected; approved a motion to report to the BPAC the TPO Board's discussion respectfully acknowledging their concerns but declining the drafting of correspondence
- Approved the updated River to Sea TPO 2024 Policy Positions with the addition of a bullet on the advancing technology page stating "equitable contributions to support transportation"
- Received a PowerPoint presentation on the Best Foot Forward for Pedestrian Safety Program and approved Resolution 2023-17 supporting the Best Foot Forward for Pedestrian Safety Program
- Received a PowerPoint presentation and discussion on TPO reapportionment plan scenarios and gave direction to support incorporating all of Flagler County and changing the voting structure to one-vote-per-member
- Received a PowerPoint presentation and discussion on Florida Sunshine Law refresher
- Postponed the presentation on the FY 2022/23 Public Outreach Summary to the October 25, 2023 TPO Board meeting
- The FDOT report was provided in the agenda; announced the most up-to-date project information can be found at www.cflroads.com
- Received the Executive Director's report announcing the funding of the US 1 @ I-95 interchange project rebuild; the finalizing of FDOT's tentative Work Program and noting that a presentation will be given by FDOT in November; announcing the TPO received additional funding this year and moved a number of projects off of the Priority List and into the Work Program; an update on the OIG audit; the Federal Certification; and recognizing Ms. Rakinya Hinson, FDOT, as she is leaving FDOT
- Received TPO Board member comments

The next River to Sea TPO Board meeting will be on Wednesday, October 25, 2023, at 9:00 am



VISIT
WWW.FDOT.GOV/WPPH/DISTRICT5



TENTATIVE FIVE-YEAR WORK PROGRAM ONLINE PUBLIC HEARING

FISCAL YEAR 2024/25
TO
FISCAL YEAR 2028/29

**VIRTUAL PUBLIC HEARING
OCTOBER 16, 2023 - OCTOBER 20, 2023**

Visit www.fdot.gov/WPPH/District5

**OPEN HOUSE
OCTOBER 17, 2023, FROM 3 PM TO 5:30 PM**

FDOT DISTRICT 5 OFFICE
719 SOUTH WOODLAND BOULEVARD
DELAND, FL 32720

Public comments due by **NOVEMBER 3, 2023**

Public participation is solicited without regard to race, color, national origin, age, sex, religion, disability, or family status. Persons who require special accommodations under the Americans with Disabilities Act or persons who require translation services (free of charge) should contact Melissa McKinney by email at Melissa.McKinney@dot.state.fl.us.

Para preguntas en Español: Valoramos la opinión del público sobre esta información e proyectos. Si usted tiene preguntas/comentarios, o desea mas información en Español, por favor comuníquese con Katherine Alexander-Corbin al teléfono (386) 943-5168, o al correo electrónico D5-WPPH@dot.state.fl.us.



CENTRAL PARK BIKE RODEO & RIDE

Friday, Nov. 3, 2023 | 5-7 PM

Join us for fun at the **Central Park Bike Rodeo & Ride**, at Central Park in Town Center, 975 Central Ave., Palm Coast. Bring your bicycle and ride around the lake with your favorite Palm Coast Firefighters and Flagler County Sheriff's Deputies!

*A limited number of bicycles will be available for use on a first-come first-served basis.



- **FREE** Helmet
- **FREE** Bike Light
- **E-Bicycle** Demos
- **FOOD TRUCKS**
- **& MORE!**



WHITE CANE

AWARENESS DAY

October 27th

10:00am to 12pm

The Career, Technology, and Training Center
for the Blind & Visually Impaired
is acknowledging:

WHITE CANE AWARENESS

408 White St. Daytona Beach, FL



White Cane Law



FLORIDA STATUTE 316.1301 (2): TRAFFIC REGULATIONS TO ASSIST BLIND PERSONS, STATES:

WHENEVER A PEDESTRIAN IS CROSSING, OR ATTEMPTING TO CROSS, A PUBLIC STREET OR HIGHWAY, GUIDED BY A DOG GUIDE OR CARRYING IN A RAISED OR EXTENDED POSITION A CANE OR WALKING STICK WHICH IS WHITE IN COLOR OR WHITE TIPPED WITH RED, THE DRIVER OF EVERY VEHICLE APPROACHING THE INTERSECTION OR PLACE WHERE THE PEDESTRIAN IS ATTEMPTING TO CROSS SHALL BRING HIS OR HER VEHICLE TO A FULL STOP BEFORE ARRIVING AT SUCH INTERSECTION OR PLACE OF CROSSING AND, BEFORE PROCEEDING, SHALL TAKE SUCH PRECAUTIONS AS MAY BE NECESSARY TO AVOID INJURING SUCH PEDESTRIAN. A PERSON WHO IS CONVICTED OF A VIOLATION OF THIS SUBSECTION IS GUILTY OF A MOVING VIOLATION PUNISHABLE AS PROVIDED IN CHAPTER 318.



Florida Department of Transportation

RON DESANTIS
GOVERNOR

719 South Woodland Boulevard
DeLand, Florida 32720

JARED W. PERDUE, P.E.
SECRETARY

October 2, 2023

Subject: Public Information Meeting
U.S. 17-92 at Enterprise Road Intersection Improvements
Volusia County
Financial Project Identification (FPID) No.: 449235-1

Dear Government Official:

The Florida Department of Transportation (FDOT) invites you to a public meeting regarding project plans on U.S. 17-92 (South Volusia Avenue) at Enterprise Road in Orange City on Thursday, October 26, at 5:30 p.m.

The purpose of this project is to reduce the number and severity of crashes at the intersection by bringing all travel lanes under signal control. Additional details are available in the attached project information handout. The public meeting is being held to present information and receive community feedback.

The Department is offering multiple ways for the community to participate in the meeting. All participants, regardless of which platform they choose, will receive the same information.

- **Virtual Option:** Interested persons may join from a computer, tablet or mobile device at 5:30 p.m. For this option, advance registration is required by visiting bit.ly/44vY0Eu. Once registered, participants will receive a confirmation email containing information about joining the meeting online. Please use Chrome or Microsoft Edge as your internet browser to register and attend this webinar. If joining online, please allow adequate time to log in to view the presentation in its entirety.
- **Phone Option (Listen Only):** Participants may listen to the meeting by dialing 1-877-309-2074 and entering the passcode 597-707-873 when prompted.
- **In-Person Open House Option:** Participants may attend in person by going to West Volusia Dream Center, 2479 S. Volusia Ave., Orange City, FL 32763 anytime between 5:30 p.m. and 7 p.m. to view a looping presentation and project displays, speak with project team members, and submit comments or questions. If attending in person, please remember to follow all safety and sanitation guidelines. If you are feeling unwell, please consider attending the meeting virtually or by phone.

All meeting materials, including the presentation, will be available on the project website at www.cflroads.com/project/449235-1 prior to the meeting.

FDOT is sending notices to nearby property owners, business owners, interested persons, and organizations to provide the opportunity to offer comments and express their views regarding this project and the proposed improvements.

Public participation is solicited without regard to race, color, national origin, age, sex, religion, disability, or family status. Persons wishing to express their concerns relative to FDOT compliance with Title VI may do so by contacting Melissa McKinney, FDOT District Five Title VI Coordinator, at Melissa.McKinney@dot.state.fl.us.

Persons who require accommodations under the Americans with Disabilities Act (ADA) or persons who require translation services (free of charge) should contact Martina Paradysz at 386-943-5466 or Martina.Paradysz@dot.state.fl.us at least seven (7) days prior to the meeting. If you are hearing or speech impaired, please contact us by using the Florida Relay Service, 1-800-955-8771 (TDD) or 1-800-955-8770 (Voice).

If you have any questions or comments about the project, please contact me by phone at 386-943-5466, by email at Martina.Paradysz@dot.state.fl.us, or U.S. mail at Florida Department of Transportation, 719 S. Woodland Blvd., MS 542, DeLand, FL 32720.

Sincerely,

Martina Paradysz

Martina Paradysz
FDOT Project Manager

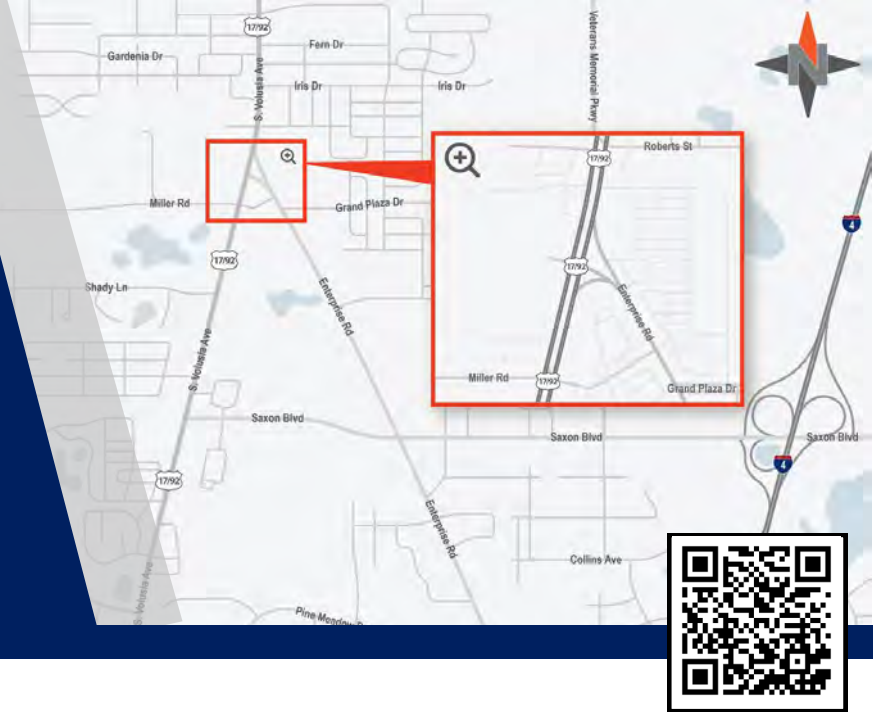
Attachment: 449235-1 U.S. 17-92 at Enterprise Road Project Information Handout



U.S. 17-92 (S. Volusia Avenue) at Enterprise Road Improvements

Volusia County

Financial Project Identification (FPID) No.: 449235-1

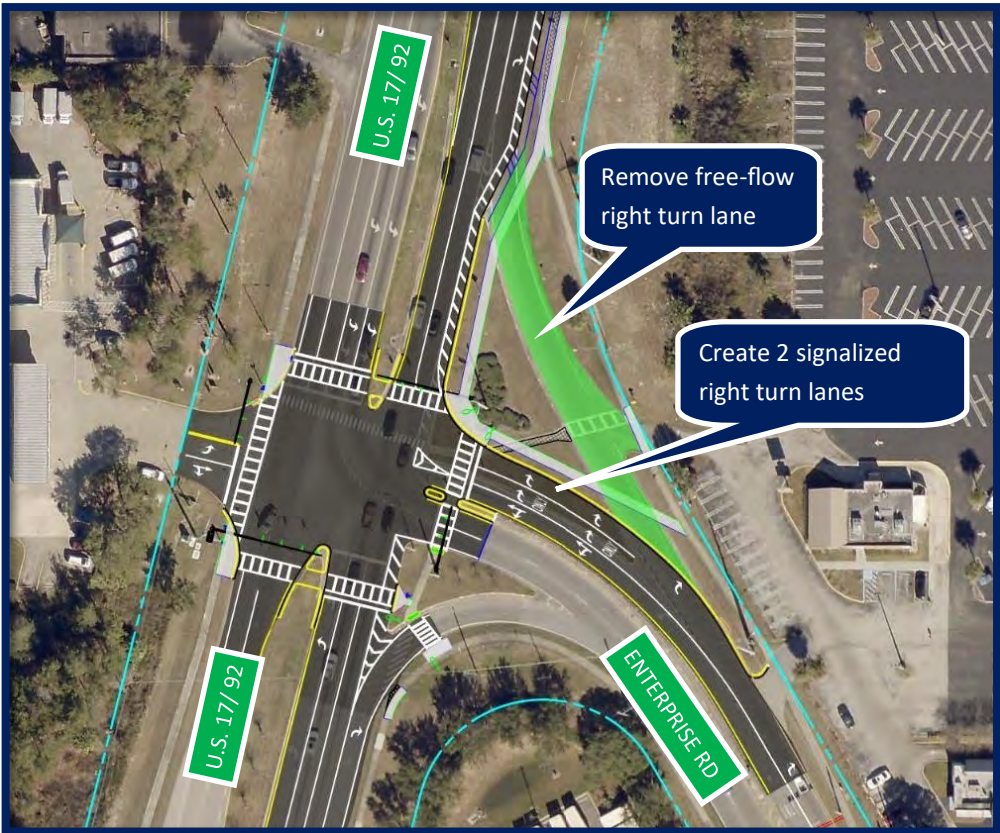


Project Description

The Florida Department of Transportation (FDOT) is proposing improvements at the U.S. 17-92 (South Volusia Avenue) at Enterprise Road intersection. This project developed from a 2020 intersection safety study. The purpose of this project is to help reduce the number and severity of crashes at this intersection.

Proposed improvements include replacing the free-flow right turn lane from westbound Enterprise Road to northbound U.S. 17-92 with two dedicated right turn lanes onto U.S. 17-92 that are under signal control. A new right turn lane is also proposed along northbound U.S. 17-92 into the shopping plaza.

Other proposed improvements include reconstructing and upgrading the traffic and pedestrian signals at the intersection, enhancing intersection lighting, and necessary drainage improvements. New sidewalk is proposed on the northeast side of the intersection, and pedestrian curb ramps will be upgraded to meet Americans with Disabilities Act (ADA) standards.



Project Status and Estimated Costs*

Design:	Ongoing - late 2024	\$ 556,000
Right of Way:	Within existing	--
Construction:	Funded - early 2025	\$ 1.4 million

*subject to change

Contact:

Martina Paradysz
FDOT Project Manager
386-943-5466
Martina.Paradysz@dot.state.fl.us