



MEETING AGENDA

Please be advised that the River to Sea Transportation Planning Organization (TPO) **CITIZENS ADVISORY COMMITTEE (CAC) & TECHNICAL COORDINATING COMMITTEE (TCC)** will be meeting on:

DATE: Tuesday, August 15, 2023
TIME: 1:15 P.M. (CAC) & 3:00 P.M. (TCC)
PLACE: Daytona Beach Intl. Airport (Airline Conference Room)
700 Catalina Drive
Daytona Beach, FL 32114

NOTE:
Microsoft Teams has been established
for remote participation

CAC & TCC Meetings

[Click here to join the meeting](#)

Or call in (audio only)

+1 561-484-5911 923851453# United States, West Palm Beach

Phone Conference ID: 923 851 453#

[Find a local number](#) | [Reset PIN](#)

Mr. Dave Castagnacci, CAC Chairperson

Mr. Brian Walker, TCC Chairperson

CAC & TCC AGENDA

- I. **CALL TO ORDER/ROLL CALL/DETERMINATION OF QUORUM/PLEDGE OF ALLEGIANCE**
- II. **PUBLIC COMMENT/PARTICIPATION** *(Public comments may be limited to three (3) minutes at the discretion of the Chairperson)*
- III. **ACTION ITEMS**
 - A. **REVIEW AND APPROVAL OF THE JUNE 20, 2023 CAC/TCC MEETING MINUTES** *(Contact: Pamela Blankenship) (Enclosure, CAC pages 3-8; TCC pages 3, 9-12)*
 - B. **REVIEW AND RECOMMEND APPROVAL OF RESOLUTION 2023-## AMENDING THE FY 2023/24 TO FY 2027/28 TRANSPORTATION IMPROVEMENT PROGRAM (TIP) (ROLL CALL VOTE REQUIRED)** *(Contact: Colleen Nicoulin) (Enclosure, pages 13-27)*

Beverly Beach	DeBary	Flagler Beach	New Smyrna Beach	Palm Coast	South Daytona
Bunnell	DeLand	Flagler County	Oak Hill	Pierson	Volusia County
Daytona Beach	Deltona	Holly Hill	Orange City	Ponce Inlet	
Daytona Beach Shores	Edgewater	Lake Helen	Ormond Beach	Port Orange	

III. ACTION ITEMS *(continued)*

- C. REVIEW AND RECOMMEND APPROVAL OF RESOLUTION 2023-## ADOPTING THE VOLUSIA AND FLAGLER COUNTY FUNCTIONAL CLASSIFICATION MAPS** *(Contact: Colleen Nicoulin) (Enclosure, pages 28-35)*
- D. REVIEW AND RECOMMEND APPROVAL TO AMEND THE LIST OF SHARED-USE NON-MOTORIZED (SUN) TRAIL PROJECTS** *(Contact: Stephan Harris) (Enclosure, pages 36-41)*

IV. REVIEW AND PRESENTATIONS, STATUS REPORTS, AND DISCUSSION ITEMS

- A. PRESENTATION AND DISCUSSION OF THE NOVA ROAD COALITION CORRIDOR IMPROVEMENT PROJECT** *(Contact: Stephan Harris) (Enclosure, pages 42-49)*
- B. PRESENTATION AND DISCUSSION OF THE FDOT CENTRAL FLORIDA I-4 TRUCK PARKING FACILITIES APPLICATION TO THE US DOT INFRASTRUCTURE FOR REBUILDING AMERICA (INFRA) GRANT PROGRAM** *(Contact: Colleen Nicoulin) (Enclosure, pages 50-60)*
- C. PRESENTATION AND DISCUSSION OF TPO REAPPORTIONMENT PLAN SCENARIOS** *(Contact: Colleen Nicoulin) (Enclosure, page 61)*
- D. FDOT REPORT** *(Contact: Rakinya Hinson, FDOT District 5) (Enclosure, pages 62-66)*
- E. VOLUSIA COUNTY AND FLAGLER COUNTY CONSTRUCTION REPORTS** *(Contact: Volusia County & Flagler County Traffic Engineering) (Enclosure, pages 67-69)*

V. STAFF COMMENTS *(Enclosure, page 70)*

VI. CAC/TCC MEMBER COMMENTS *(Enclosure, page 70)*

VII. INFORMATION ITEMS *(Enclosure, pages 70-77)*

- CAC & TCC Attendance Records
- River to Sea TPO Outreach and Events
- Upcoming River to Sea TPO Events
- TPO Board Report

VIII. ADJOURNMENT *(Enclosure, page 70)*

****The next CAC and TCC meetings will be on Tuesday, September 19, 2023****

Individuals covered by the Americans with Disabilities Act of 1990 in need of accommodations for this public meeting should contact the River to Sea TPO office, 1 Deuce Court., Suite 100, Daytona Beach, Florida 32124; (386) 226-0422, extension 20416, at least five (5) working days prior to the meeting date.

If any person decides to appeal a decision made by this board with respect to any matter considered at such meeting or hearing, he/she will need a record of the proceedings including all testimony and evidence upon which the appeal is to be based. To that end, such person will want to ensure that a verbatim record of the proceedings is made.

The River to Sea TPO does not discriminate in any of its programs or services. To learn more about our commitment to nondiscrimination and diversity, visit our Title VI page at www.r2ctpo.org or contact our Title VI/Nondiscrimination Coordinator, Pamela Blankenship, at 386-226-0422, extension 20416, or pblankenship@r2ctpo.org. Persons who require translation services, which are provided at no cost, should contact the River to Sea TPO at (386) 226-0422 or by email at PBlankenship@r2ctpo.org at least five (5) business days prior to the event.

**MEETING SUMMARY
CAC & TCC
AUGUST 15, 2023**

III. ACTION ITEMS

A. REVIEW AND APPROVAL OF THE JUNE 20, 2023 CAC/TCC MEETING MINUTES

Background Information:

Minutes are prepared for each CAC and TCC meeting and said minutes must be approved by their respective committees.

ACTION REQUESTED:

MOTION TO APPROVE THE JUNE 20, 2023 CAC/TCC MEETING MINUTES

**Citizens' Advisory Committee (CAC)
Meeting Minutes
June 20, 2023**

CAC Members Physically Present:

Shawn Collins
Kerry Karl, Chairperson
Janet Deyette
Greg Feldman
Gilles Blais
Bob Storke
Fred Heyne
Mark Stancel
Bobby Ball
Katheryn Meagher
Dave Castagnacci, Vice Chairperson
Elizabeth Alicia Lendian
Edie Biro
Rakinya Hinson (non-voting advisor)

CAC Members Virtually Present:

Emily Nice
Erika Benfield
Ed Fendley
Wayne Josvai

CAC Members Absent:

Bliss Jamison
Rebecca Crews
Rick Basso
David McKenna
Patricia Lipovsky
Susan Elliott
Faith Alkhatib (non-voting)
Sean Castello (non-voting)

Others Physically Present:

Pamela Blankenship, Recording Secretary
Colleen Nicoulin
Stephan Harris
Donna King
Savannah-Jane Griffin
Waylan Niece

Others Virtually Present:

Nick Lepp

Representing:

Daytona Beach
DeLand
Deltona
Flagler County
Holly Hill
Orange City
Ormond Beach
Palm Coast
Port Orange
South Daytona
Volusia County Chair
Volusia County At Large
Votran (CTC)
FDOT

Representing:

Daytona Beach Alternate
DeBary
Flagler Beach
Ponce Inlet

Representing:

Edgewater
Edgewater Alternate
Lake Helen
New Smyrna Beach
Volusia County D-2
Pierson
Flagler County Traffic Engineering
Volusia County Traffic Engineering

Representing:

TPO Staff
TPO Staff
TPO Staff
TPO Staff
NHCWV
NHCWV

Representing:

HDR Inc.

I. Call to Order / Roll Call / Determination of Quorum/Pledge of Allegiance

Citizens Advisory Committee (CAC) Chairperson Kerry Karl called the meeting of the River to Sea Transportation Planning Organization (TPO) Citizens Advisory Committee (CAC) to order at 1:15 p.m. The roll was called, and it was determined that a quorum was physically present. The meeting was held in a hybrid format with thirteen voting and one non-voting member physically present, and three voting members virtually present. Rulings from the Florida Attorney General require that the members physically present vote to allow virtual participation due to "extraordinary circumstances."

Chairperson Karl welcomed the new CAC members.

MOTION: *A motion was made by Mr. Feldman to allow members attending virtually to participate and vote. The motion was seconded by Mr. Heyne and carried unanimously.*

The Pledge of Allegiance was given.

II. Public Comment/Participation

There were no public comments.

III. Action Items

A. Review and Approval of the May 16, 20223 CAC Minutes

MOTION: *A motion was made by Ms. Biro to approve the May 16, 2023 CAC minutes. The motion was seconded by Mr. Blais and carried unanimously.*

B. Nomination And Election of CAC Officers for FY 2023/24

MOTION: *A motion was made by Ms. Karl to nominate and elect Mr. Castagnacci as Chairperson of the CAC. The motion was seconded by Mr. Storke.*

Ms. Nicoulin explained that the duties of the chair included leading the monthly CAC meetings and being a non-voting member of the TPO Board. The Chairperson is invited to attend the TPO Board meetings and provide input from the CAC.

The motion carried unanimously.

Ms. Nicoulin stated that the Vice Chairperson fills in for the Chair if they are unable to attend the meetings.

MOTION: *A motion was made by Ms. Karl to nominate and elect Mr. Feldman as Vice Chairperson of the CAC. The motion was seconded by Mr. Storke and carried unanimously.*

C. Review and Recommend Approval of Resolution 2023-## Adopting the 2023 List of Priority Projects (LOPP)

Ms. Nicoulin stated that at last month's meeting, she had reviewed the draft List of Priority Projects, discussed the changes to the list, and identified new projects being added and those being removed. She also gave an update on the funding of projects at that time. She stated that there were no significant changes to the lists since last month; there were only a couple of minor revisions to the Bicycle/Pedestrian project list.

MOTION: *A motion was made by Ms. Biro to recommend approval of Resolution 2023-## adopting the 2023 List of Priority Projects (LOPP). The motion was seconded by Mr. Blais.*

Mr. Feldman referred to the Long-Range Transportation Plan and asked if a project is listed for the year 2035, if it can be moved each year on the Priority List, or if it is locked where it is listed.

Ms. Nicoulin responded that it would not be locked into that timeframe but would need to have funding to move into an earlier year. All of the projects in the Long-Range Transportation Plan that are capacity, SIS, and Non-SIS are represented on the LOPP.

The motion carried unanimously.

D. Review and Recommend Approval of Resolution 2023-## Adopting the 2023/24 to FY 2027/28 Transportation Improvement Program (TIP) (Roll Call Vote Required)

Ms. Nicoulin stated that the TIP is the TPO's five-year program of projects. She explained where the data comes from and the types of projects that are included. She reviewed the process and how it works with FDOT's Work Program. Ms. Nicoulin explained that the format of the TIP has changed because the TPO is no longer using the vendor it typically uses. The TIP will be presented next week for adoption by the TPO Board and will then be sent to FDOT by July 15.

Mr. Feldman asked if the TIP that is submitted is what FDOT bases their legislative requests on.

Ms. Nicoulin responded that at the end of the year, FDOT presents its Work Program and discusses the process with the TPO.

Ms. Hinson explained that there are two processes; legislative requests do not come from FDOT. She explained the two processes and how they receive allocations from the state.

MOTION: *A motion was made by Mr. Storke to recommend approval of Resolution 2023-## adopting the 2023/24 to FY 2027/28 Transportation Improvement Program (TIP). The motion was seconded by Mr. Feldman and carried unanimously by roll call vote.*

E. CANCELLATION OF JULY CAC MEETING

MOTION: *A motion was made by Ms. Biro to cancel the July CAC meeting. The motion was seconded by Mr. Blais and carried unanimously.*

IV. Presentation Items

A. Presentation and Discussion Presentation and Discussion on the Neighborhood Center of West Volusia

Ms. Savannah-Jane Griffin and Mr. Waylon Niece gave a presentation on the Neighborhood Center of West Volusia (NHCWV). They explained their mission, the services that they offer, and their facilities. They discussed the benefits of a partnership with the TPO including education, bicycle helmets for their clients, reflective vests, and bicycle light distribution.

Ms. Meagher asked about the goals for the residents in terms of career development.

Ms. Griffin responded that they partner with CareerSource which comes in to do workshops. They also have relationships with local businesses that will hire their clients quickly.

Ms. Meagher asked if they worked with the Spring Hill Foundation or Stetson.

Ms. Griffin responded they do work with both of them.

Mr. Niece added that they also partner with the American Association of Retired People (AARP) and the National Caucus and Center on Black Aging (NCBA) which serve older adults.

Discussion ensued on the TPO's partnership with the Neighborhood Center of West Volusia to include helmet fittings, donation of reflective vests, bicycle and pedestrian safety presentations, as well as additional opportunities such as the TPO's Annual Toy Drive.

B. Presentation and Discussion of the 2020 Census Impacts on the TPO Boundary and Board Apportionment

Ms. Nicoulin explained that every ten years a census is conducted and from the time that FDOT releases the census data on May 16, 2023, the TPO has one hundred and eighty (180) days to develop and submit an Apportionment Plan. She explained that the update to the Federal Functional Classification that occurred during the previous months was a part of the census results. FDOT has asked to postpone the approval of the functional classification changes until August to give them time to incorporate the comments they have received. Ms. Nicoulin explained the areas that the TPO covers and how they relate to the overall boundary. She noted that

the Apportionment Plan must be submitted by November 14, 2023. As part of the reapportionment, the TPO will be looking at our voting structure, weighted voting process, expanding our boundary and whether to include all of Flagler County. The TPO now has two urbanized areas: the Palm Coast-Daytona Beach-Port Orange and Deltona Urbanized Areas. She noted that more information will be presented at the August and September meetings.

Discussion ensued on the composition of the committees and structure of the TPO Board and its weighted vote.

C. FDOT Report

Ms. Rakinya Hinson, FDOT, stated the FDOT report was provided in the agenda. She referred the members to www.cflroads.com for the most up-to-date project information and noted she was available for any questions.

D. Volusia and Flagler County Construction Reports

The Volusia County and Flagler County Construction Reports were provided in the agenda.

V. Staff Comments

Ms. Nicoulin mentioned that the TPO underwent their Federal Certification last week, and she explained the reason for the certification. She noted that public comments will be accepted until July 14, 2023; information on submitting comments is on the TPO website and Ms. Blankenship will send out an email with a link for anyone who wants to comment.

She introduced the TPO's new Administrative Assistant, Ms. Donna King.

Chairperson Karl encouraged everyone to send comments on the Federal Certification.

Ms. Nicoulin gave ideas on the topics of comments the members could send to FHWA.

VI. CAC Member Comments

Mr. Collins congratulated Mr. Stephan Harris for passing the AICP exam.

VII. Information Items

- CAC & TCC Attendance Records
- River to Sea TPO Outreach and Events
- Upcoming River to Sea TPO events
- TPO Board Report

VIII. Adjournment

There being no further business, the CAC meeting adjourned at 2:27 p.m.

DAVE CASTAGNACCI, CHAIRPERSON
CITIZENS' ADVISORY COMMITTEE (CAC)

CERTIFICATE:

The undersigned duly qualified and acting Recording Secretary of the River to Sea TPO certified that the foregoing is a true and correct copy of the minutes of the June 20, 2023 regular meeting of the Citizens' Advisory Committee (CAC), approved and duly signed this 15th day of August 2023.

DONNA KING, RECORDING SECRETARY
RIVER TO SEA TRANSPORTATION PLANNING ORGANIZATION

***** A recording of the June 20, 2023 CAC meeting is available upon request.***

**Technical Coordinating Committee (TCC)
Meeting Minutes
June 20, 2023**

TCC Members Physically Present:

Andrew Holmes
Noel Eaton
Joseph Ruiz
Melissa Winsett
Brian Walker, Chairperson
Shane Corbin
Phong Nguyen
Mark Karet
Tim Burman
Steven Danskine
Sean Castello
Edie Biro
Ralf Heseler
Rakinya Hinson (non-voting advisor)

TCC Members Virtually Present:

Marcus DePasquale
Patty Rippey
Joe Barker

TCC Members Absent:

Darren Lear
Caryn Miller (excused)
Lee Evett
Shawn Finley
Becky Mendez
Faith Alkhatib

Others Physically Present:

Donna King, Recording Secretary
Pamela Blankenship
Colleen Nicoulin
Stephan Harris

Others Virtually Present:

Representing:

Daytona Beach
Daytona Beach Shores
Deltona
DeLand
Holly Hill
New Smyrna Beach
Palm Coast
Pierson
Port Orange
South Daytona
Volusia County Traffic Engineering
Votran
Volusia County Transit Services
FDOT

Representing:

Bunnell
Ponce Inlet
DeBary

Representing:

Edgewater
Flagler Beach
Lake Helen
Ormond Beach
Orange City
Flagler County Traffic Engineering

Representing:

TPO Staff
TPO Staff
TPO Staff
TPO Staff

Representing:

I. Call to Order / Roll Call / Determination of Quorum

TCC Chairperson Walker called the meeting of the River to Sea Transportation Planning Organization (TPO) Technical Coordinating Committee (TCC) to order at 3:02 p.m. The roll was called and it was determined that a quorum was physically present. The meeting was held in a hybrid format with thirteen members physically present and three members virtually present.

MOTION: *A motion was made by Mr. Danskine to allow members attending virtually to participate and vote. The motion was seconded by Mr. Ruiz and carried unanimously.*

The Pledge of Allegiance was given.

II. Public Comments/Participation

There were no public comments.

III. Action Items

A. Review and Approval of the May 16, 2023 TCC Minutes

MOTION: *A motion was made by Mr. Karet to approve the May 16, 2023 TCC minutes. The motion was seconded by Mr. Holmes and carried unanimously.*

B. Nomination and Election of TCC Officers for FY 2023/24

Ms. Nicoulin stated that the TPO Bylaws state that each year the TCC will nominate and elect a Chairperson and Vice Chairperson for a period of one year. She reviewed the duties of the Chair and Vice Chair.

MOTION: *A motion was made by Mr. Karet to nominate and elect Mr. Walker as Chairperson of the TCC. The motion was seconded by Ms. Winsett and carried unanimously.*

Ms. Nicoulin noted that the current Vice Chairperson is Mr. Disher; however, his role at the Town of Ponce Inlet has changed and he would no longer be active on the TCC. His alternate, Mr. Mendenhall, is no longer with Ponce Inlet.

MOTION: *A motion was made by Mr. Karet to nominate and elect Ms. Mendez as Vice Chairperson of the TCC. The motion was seconded by Mr. Corbin and carried unanimously.*

C. Review and Recommend Approval of Resolution 2023-## Adopting the 2023 List of Priority Projects (LOPP)

Ms. Nicoulin stated that at last month's meeting, she had reviewed the draft List of Priority Projects, discussed the changes to the list, and identified new projects being added as well as those being removed. She also gave an update on the funding of projects at that time. She stated that there were no significant changes to the lists since last month; there were only a couple of minor revisions to the Bicycle/Pedestrian project list.

MOTION: *A motion was made by Mr. Holmes to recommend approval of Resolution 2023-## adopting the 2023 List of Priority Projects (LOPP). The motion was seconded by Ms. Winsett and carried unanimously.*

D. Review and Recommend Approval of Resolution 2023-## Adopting the 2023/24 to FY 2027/28 Transportation Improvement Program (TIP) (ROLL CALL VOTE REQUIRED)

Ms. Nicoulin stated that she gave a presentation last month regarding the funding for the TIP and since then the draft TIP which has been posted for review and comment. Ms. Nicoulin explained that the format of the TIP has changed because the TPO is no longer using the previous vendor. She stated that the TIP will be done using a consultant moving forward.

MOTION: *A motion was made by Mr. Karet to recommend approval of Resolution 2023-## adopting the FY 2023/24 to FY 2027/28 Transportation Improvement Program (TIP). The motion was seconded by Mr. Danskine and carried unanimously by roll call vote.*

E. CANCELLATION OF JULY TCC MEETING

MOTION: *A motion was made by Ms. Winsett to cancel the July TCC meeting. The motion was seconded by Mr. Holmes and carried unanimously.*

IV. Presentation Items

A. Presentation and Discussion Presentation and Discussion on the Neighborhood Center of West Volusia

Ms. Savannah-Jane Griffin and Mr. Waylon Niece gave a presentation on the Neighborhood Center of West Volusia (NHCWV). They explained their mission, the services that they offer, and their facilities. They discussed

the benefits of a partnership with the TPO including education, bicycle helmets for their clients, reflective vests, and bicycle light distribution.

Discussion ensued on the grant that was lost that had been used for bus passes.

B. Presentation and Discussion of the 2020 Census Impacts on the TPO Boundary and Board Apportionment

Ms. Nicoulin explained that every ten years a census is conducted and from the time that FDOT releases the census data on May 16, 2023, the TPO has one hundred and eighty (180) days to develop and submit an Apportionment Plan. She explained that the update to the Federal Functional Classification that occurred during the previous months was a part of the census results. FDOT has asked to postpone the approval of the functional classification changes until August to give them time to incorporate the comments they have received. Ms. Nicoulin explained the areas that the TPO covers and how they relate to the overall boundary. She noted that the Apportionment Plan must be submitted by November 14, 2023. As part of the reapportionment, the TPO will be looking at our voting structure, weighted voting process, expanding our boundary and whether to include all of Flagler County. The TPO now has two urbanized areas: the Palm Coast-Daytona Beach-Port Orange and Deltona Urbanized Areas. She noted that more information will be presented at the August and September meetings and adoption in October.

C. FDOT Report

Ms. Rakinya Hinson, FDOT, stated the FDOT report was provided in the agenda. She referred the members to www.cflroads.com for the most up-to-date project information and noted she was available for any questions.

D. Volusia and Flagler County Construction Reports

Mr. Castello reviewed the Volusia County Counstruction Report. The Flagler County Construction Report was provided in the agenda.

V. Staff Comments

Ms. Nicoulin stated that at the end of each fiscal year, the TPO goes through the process of uploading new projects, project updates and cost estimates into the FDOT GAP System. This occurs following the Call for Projects and adoption of the Priority Lists. She noted that Mr. Harris has been reaching out to members of the committee to retrieve information needed during this process and stressed the importance of getting that information back to him before Friday, June 30, 2023. He needs to hear back from DeBary, Daytona Beach, and Ormond Beach. Projects will not advance in the Work Program if current information is not uploaded to the GAP System.

Ms. Nicoulin mentioned that the TPO underwent their Federal Certification last week, and she explained the reason for the certification. She noted that public comments will be accepted until July 14, 2023; information on submitting comments is on the TPO website and Ms. Blankenship will send out an email with a link for anyone who wants to comment.

VI. TCC Member Comments

Mr. Karet noted that Mr. Darren Lear was no longer on the TCC.

VII. Information Items

- CAC & TCC Attendance Records
- River to Sea TPO Outreach and Events
- Upcoming River to Sea TPO events
- TPO Board Report

VIII. Adjournment

There being no further business, the TCC meeting adjourned at 4:02 p.m.

MR. BRIAN WALKER, CHAIRPERSON
TECHNICAL COORDINATING COMMITTEE (TCC)

CERTIFICATE:

The undersigned duly qualified and acting Recording Secretary of the River to Sea TPO certified that the foregoing is a true and correct copy of the minutes of the June 20, 2023 regular meeting of the Technical Coordinating Committee (TCC), approved and duly signed this 15th day of August 2023.

DONNA KING, RECORDING SECRETARY
RIVER TO SEA TRANSPORTATION PLANNING ORGANIZATION

***** A recording of the June 20, 2023 TCC meeting is available upon request.***

**MEETING SUMMARY
CAC & TCC
AUGUST 15, 2023**

III. ACTION ITEMS

B. REVIEW AND RECOMMEND APPROVAL OF RESOLUTION 2023-## AMENDING THE FY 2023/24 TO FY 2027/28 TRANSPORTATION IMPROVEMENT PROGRAM (TIP) (ROLL CALL VOTE REQUIRED)

Background Information:

The Florida Department of Transportation (FDOT) requests approval of an amendment to the FY 2023/24 to FY 2027/28 Transportation Improvement Program (TIP) to include projects with funds rolling forward from FY 2022/23 to FY 2023/24. Each year, FDOT develops the tentative 5-Year Work Program which becomes effective on July 1st. The TPO incorporates the tentative Work Program into the new Transportation Improvement Program (TIP), which was adopted by the TPO Board on June 28, 2023 and also becomes effective on July 1st. Year 1 of the TIP and the Work Program should always match. However, when the new TIP and Work Program become effective, there are often projects that were supposed to get authorized prior to June 30th (i.e.: when the previous TIP and Work Program were in effect) but did not. These projects will automatically roll forward in the Work Program, but not in the TIP. Hence, there is a need to reconcile the two documents and bring the new TIP up-to-date. This is accomplished by a routine procedure that is processed every year known as a “roll forward” TIP amendment.

This roll forward amendment request, as summarized in the FDOT request letter dated July 5, 2023, is being made to ensure that the projects shown in the TIP are consistent with the projects shown in FDOT’s Five Year Work Program.

In addition to the “roll forward” projects, this amendment includes revisions to the following six projects as summarized in the FDOT request letter dated August 7, 2023:

- Project #447118-1 SR5/US1 over Pellicer Creek Bridge Replacement
- Project #452550-1 Bulow Creek Headwaters Regional Park
- Project #446445-4 Truck Parking Central Florida Corridor – Westbound Volusia County
- Project #449650-1 SR 600/US 92 West of Red John Dr. to East of Indian Lake Road
- Project #453437-1 SR 5A Railroad Crossing Rehabilitation
- Project #447019-2 Reed Canal Road Sidewalk Project from Nova Rd. to US 1

The proposed amendment is authorized in Resolution 2023-## and incorporates the projects with funding that rolled forward from FY 2022/23 to FY 2023/24 into the FY 2023/24 to FY 2027/28 TIP and the amendments to the additional six projects. The full Roll Forward TIP Report can be accessed through the following link:

[TIP Roll Forward Report](#)

ACTION REQUESTED:

MOTION TO RECOMMEND APPROVAL OF RESOLUTION 2023-## AMENDING THE FY 2023/24 TO FY 2027/28 TRANSPORTATION IMPROVEMENT PROGRAM (TIP) (ROLL CALL VOTE REQUIRED)



Florida Department of Transportation

RON DESANTIS
GOVERNOR

605 Suwannee Street
Tallahassee, FL 32399-0450

JARED W. PERDUE, P.E.
SECRETARY

July 5, 2023

River to Sea Transportation Planning Organization
ATTN: Ms. Colleen Nicoulin, Executive Director
1 Deuce Court, Suite #100
Daytona Beach, FL 32124

RE: Request to Amend Fiscal Year (FY) 2023/24-2027/28 Transportation Improvement Program (TIP) – Annual Roll Forward

Dear Ms. Nicoulin:


The purpose of this letter is to request River to Sea TPO amend the FY 2023/24-2027/28 TIP with the Annual Roll-Forward Report. The Roll Forward report reconciles differences between the TIP and Florida Department of Transportation's (FDOT) Adopted Five-Year Work Program. This annual process is routine and assists the TPO with identifying projects using federal funds that were not committed during the previous state fiscal year (FY 2022/2023). These projects have automatically "rolled forward" in the FDOT Adopted Five-Year Work Program as of July 1, 2023. This amendment ensures that year one of the TIP matches year one of FDOT's Adopted Five-year Work Program.

The reason for this amendment is to ensure projects with federal funding can be authorized prior to the new Federal Fiscal Year (FFY) beginning on October 1 each year. Until then, Federal Highway Administration (FHWA) and Federal Transit Administration (FTA) continue to recognize the FY 2022/23 – 2026/27 TIP as the effective document. Adopting the Roll Forward Report and amending it into the TIP ensure projects will continue to be authorized without interruption.

The affected projects are listed in the attached Roll-Forward Report dated July 5, 2023. The TPO is requested to add this report to the FY 2023/24-2027/28 TIP in its entirety.

Feel free to contact the Liaison Group at D5-MPOLiaisons@dot.state.fl.us.

Sincerely,



Rakinya Hinson
MPO Liaison
FDOT District Five

c: Kellie Smith, FDOT
Melissa McKinney, FDOT
D5-Work Program



Florida Department of Transportation

RON DESANTIS
GOVERNOR

605 Suwannee Street
Tallahassee, FL 32399-0450

JARED W. PERDUE, P.E.
SECRETARY

August 7, 2023

River to Sea Transportation Planning Organization
ATTN: Ms. Colleen Nicoulin, Executive Director
1 Deuce Court, Suite #100
Daytona Beach, FL 32124

RE: Request for Revision to Fiscal Year (FY) 2023/24-2027/28 Transportation Improvement Program (TIP)

Dear Ms. Nicoulin:

Florida Department of Transportation requests River to Sea TPO revise the FY 2023/24-2027/28 TIP.

Project #447118-1 requires a formal amendment due to Right of Way phases added to FY 2024. This project is currently in the TIP and reflects future project phases in future years and this information should remain in the TIP since amendments are only for the current fiscal year.

Project #452550-1 requires a formal amendment due to Planning phases added to FY 2024. This project is currently in the TIP with only PE phases. It was determined a planning phase is needed for the project to proceed. Funding for the Planning phase has been moved from PE phase.

Project #446445-4 is added to the TIP as a new project. This project is for the PE phase of the truck parking site on the westbound side of I-4.

Project #449650-1 is added to the TIP as a new project. This project will add lighting at the intersections of Indian Lake Road and Red John Drive along US 92. Pedestrian crossing improvements at the intersection will accomplished through a different project.

Project #453437-1 is a rail crossing surface rehabilitation project that is added to the TIP as a new project.

Please use the information in the table below to amend the TIP accordingly:

FM#	Project Description	Project Limits	Length	Phase	Fund Source	Amount	FY
447118-1	SR 5/US 1	Over Pellicer Creek Bridge Replacement	.231 miles	ROW	ACBR	\$ 158,375	2024
452550-1	Bulow Creek Headwaters Regional Park	N/A	N/A	PLN	TALT LF	\$ 500,000 <u>\$ 43,140</u>	2024
				PE	<i>Total</i> TALT TALN LF <i>Total</i> Total	<i>\$ 543,140</i> \$ 1,000,000 \$ 10,473 <u>\$ 7,812</u> <i>\$ 1,018,285</i> \$ 1,561,425	2024
446445-4	Truck Parking Central Florida Corridor – Westbound Volusion County	N/A	1.446 miles	PE	ACFP DIH Total	\$ 2,900,000 <u>\$ 10,000</u> \$ 2,910,000	2024
449650-1	SR-600/US 92	West of Red John Dr to East of Indian Lake Road	.441 miles	CST	SA	\$ 29,000	2024
453437-1	SR 5A Railroad Crossing Rehabilitation	N/A	N/A	RRU	RHH	\$ 135,000	2024

Project #447019-2 is a LAP project that will be produced by the City of Daytona Beach. The City has opted to use the District's design contract. Funds have been moved from other project segments (ex.; -1 to -2) to allow for this provision, which creates the need to revise to the TIP. This can be accomplished through a modification to the document. Total project cost and funding essentially remains the same for the PE phase of the project. Future phases and costs are reflected in the TIP and should remain the same. This amendment is only for the PE phase.

Please use the information in the table below to modify the TIP accordingly:

FM#	Project Description	Project Limits	Length	Phase	Fund Source	Amount	FY
447019-2	Reed Canal Road Sidewalk Project	Nova Road to US 1	N/A	PE	SU TALU LF Total	\$ 15,779 \$350,861 <u>\$ 40,737</u> \$407,377	2024

As always, feel free to contact the Liaison Group at D5-MPOLiaisons@dot.state.fl.us if you would like to discuss further.

Sincerely,

DocuSigned by:

Jonathan Scarfe

9DBC1D0E3EB04EE...

Jonathan Scarfe
MPO Liaison Administrator
FDOT

c: Kellie Smith, FDOT
Melissa McKinney, FDOT
FDOT D5 MPO Liaisons
FDOT D5 Work Program

RIVER TO SEA TRANSPORTATION PLANNING ORGANIZATION

RESOLUTION 2023-##

**RESOLUTION OF THE RIVER TO SEA TRANSPORTATION PLANNING ORGANIZATION
AMENDING THE FY 2023/24 TO FY 2027/28
TRANSPORTATION IMPROVEMENT PROGRAM (TIP)**

WHEREAS, the River to Sea Transportation Planning Organization (TPO) is the duly designated and constituted body responsible for carrying out the urban transportation planning and programming process for Volusia County and portions of Flagler County inclusive of the cities of Flagler Beach, Beverly Beach and portions of Palm Coast and Bunnell; and

WHEREAS, Florida Statutes 339.175; 23 U.S.C. 134; and 49 U.S.C. 5303 require that the urbanized area, as a condition to the receipt of federal capital or operating assistance, have a continuing, cooperative and comprehensive transportation planning process that results in plans and programs consistent with the comprehensively planned development of the urbanized area; and

WHEREAS, the River to Sea TPO shall annually endorse and amend as appropriate, the plans and programs required by 23 C.F.R. 450.300 through 450.324, among which is the Transportation Improvement Program (TIP); and

WHEREAS, the River to Sea TPO's adopted TIP is required to be consistent with the Florida Department of Transportation's adopted Five-Year Work Program; and

WHEREAS, the Florida Department of Transportation has provided additional information to the River to Sea TPO regarding the FDOT adopted Five-Year Work Program.

NOW, THEREFORE, BE IT RESOLVED, by the River to Sea TPO that the:

1. River to Sea TPO's FY 2023/24 to FY 2027/28 TIP is hereby amended as shown in Attachment "A" attached hereto and made a part of this resolution; and the
2. Chairperson of the River to Sea TPO (or his/her designee) is hereby authorized and directed to submit the FY 2023/24 to FY 2027/28 TIP as amended to the:
 - a. Florida Department of Transportation;
 - b. Federal Transit Administration (FTA) (through the Florida Department of Transportation);
 - c. Federal Highway Administration (FHWA) (through the Florida Department of Transportation); and the
 - d. Department of FloridaCommerce.

DONE AND RESOLVED at the regularly convened meeting of the River to Sea TPO held on the **23rd** day of **August 2023**.

RIVER TO SEA TRANSPORTATION PLANNING ORGANIZATION

DELAND MAYOR CHRISTOPHER M CLOUDMAN
CHAIRPERSON, RIVER TO SEA TPO

CERTIFICATE:

The undersigned duly qualified and acting Recording Secretary of the River to Sea TPO certified that the foregoing is a true and correct copy of a resolution, adopted at a legally convened meeting of the River to Sea TPO held on August 23, 2023.

ATTEST:

DONNA KING, RECORDING SECRETARY
RIVER TO SEA TRANSPORTATION PLANNING ORGANIZATION

Attachmnet "A"
Roll Forward Summary Report

Project FM#	Project Name	Work Type	Phase Code	Fund Code	FY 2024 Amount
438470 1	VOLUSIA-NEW SMYRNA CONSTRUCT HANGARS	AVIATION REVENUE/OPERATIONAL	CAP	DDR	40,000
411959 2	I-95/MATANZAS WOODS INTERCHANGE	INTERCHANGE (NEW)	CST	DIH	64
427191 1	SR 5 (US1) AT SEMINOLE WOODS BLVD INTERSECTION	TRAFFIC SIGNALS	CST	DIH	381
429573 1	SR A1A FROM S 28TH ST. TO S 7TH ST.	ROAD/SLOPE PROTECTION	PE	DIH	12,294
436126 1	SR-20 / SR-100 / HIGHWAY 100 ADD LEFT TURN LANE	ADD LEFT TURN LANE(S)	PE	DIH	1,256
437209 1	OLD HAW CREEK ROAD FROM CR 304 TO SR 11	ROAD RECONSTRUCTION - 2 LANE	CST	GRSC	1,389,806
			CST	SCED	476,190
			CST	SCOP	454,634
			CST	SCRA	1,481,857
			CST	SCWR	557,513
437595 1	SR 5 (US 1) ROUNDABOUT AT MATANZAS WOODS PKWY	ROUNDABOUT	CST	DIH	10,043
			PE	DIH	6,829
438003 1	I-95 FROM VOLUSIA COUNTY LINE TO NORTH OF PALM COAST PARKWAY	RESURFACING	CST	ACNP	8,316
			PE	DIH	4,965
438003 2	I-95 FROM N OF PALM COAST PKY TO PELLICER CREEK	RESURFACING	CST	ACNP	148,005
447082 1	SR 11 FROM VOLUSIA COUNTY LINE TO SR 5 (US 1)	RESURFACING	CST	DDR	765,020
			CST	DIH	51,254
			PE	DIH	2
439873 1	SR A1A FROM S 26TH ST TO N 9TH ST	BIKE PATH/TRAIL	PDE	DIH	9,442
			PE	DIH	4,521
440557 4	SR A1A FROM S 28TH ST TO S 9TH ST & N 18TH ST TO S OF OSPREY DR	PRELIMINARY ENGINEERING	PE	DIH	3,510
440557 5	SR A1A CONSTRUCTION SEGMENT 1 FROM S 28TH ST TO S 22ND ST	MISCELLANEOUS CONSTRUCTION	CST	DIH	8,703
441210 1	SR 5 (US 1) AT OLD DIXIE HIGHWAY ROUNDABOUT	ROUNDABOUT	CST	DIH	88,422
			PE	DIH	438
445309 1	FLAGLER WEIGH STATION - SIGNING AND PAVEMENT MARKINGS	MCCO WEIGH STATION STATIC/WIM	CST	DIH	6,162
447118 1	SR 5/US 1 OVER PELLICER CREEK BRIDGE REPLACEMENT	BRIDGE REPLACEMENT	ENV	DDR	50,000
			PE	ACBR	1,781
			PE	DIH	1,262
449855 1	WHITEVIEW PARKWAY FROM US 1 TO PRITCHARD DR	TRAFFIC OPS IMPROVEMENT	CST	SA	40,888
452444 1	SR A1A ROAD/SLOPE PROTECTION PROJECT	ROAD/SLOPE PROTECTION	CST	ACER	26,340,000
			PE	DIH	632
240836 1	SR 40 FROM SR 15 US 17 TO SR 11	ADD LANES & RECONSTRUCT	PE	DIH	606
			ROW	BNIR	5,160,237
			ROW	DIH	131,589
240992 5	SR 5 US 1 AT CANAL STREET INTERSECTION IMPROVEMENTS	INTERSECTION IMPROVEMENT	PE	DIH	1,211
242715 2	I-95 0.5 MILES N OF SR 44 TO 1.6 MI N OF US 92	ADD LANES & RECONSTRUCT	DB	DIH	3,588
			PE	DIH	6,773
408464 2	SR 400 (I-4) E OF SR 15/600 (US 17/92) TO 1/2 MILE E OF SR 472	ADD LANES & RECONSTRUCT	ENV	TALT	3,150,270
			PE	DIH	6,685

Project FM#	Project Name	Work Type	Phase Code	Fund Code	FY 2024 Amount
410251 1	SR 15 (US 17) FROM DELEON SPRINGS BLVD TO SR 40	ADD LANES & RECONSTRUCT	ENV	ART	450,000
			ENV	TALT	100,000
			PE	DIH	76,251
			ROW	DDR	268,954
			ROW	DIH	11,999
			ROW	DS	274,541
410251 3	SR15 (US17) FROM SOUTH OF SPRING ST TO LAKE WINONA RD	ADD LANES & RECONSTRUCT	CST	ACNP	437,301
			CST	DIH	205,697
415434 8	EAST CENTRAL FLORIDA RAIL TRL SEG4A/FROM GUISE RD TO GOBBLER'S LODGE R	BIKE PATH/TRAIL	CST	DIH	3,450
418021 1	SR 600 (US 92)(ISB) AT WILLIAMSON BLVD INTERSECTION IMPROVEMENT	TRAFFIC SIGNALS	PE	DIH	18,876
419595 1	SR 600 (US 92) FROM .2 MI W OF CR 415 TO .5MI W SR 483	RESURFACING	CST	DIH	4,118
419772 2	I-95 INTERCHANGE AT SR 5 (US 1)	INTERCHANGE - ADD LANES	PDE	DIH	15,164
			PE	DIH	8,245
			PE	DS	643,008
			RRU	DDR	100,000
420110 1	SR 415 OVER ST JOHNS RIVER	BRIDGE REHABILITATION	CST	DIH	500
423360 1	SR 11 FROM OLD PERKINS HWY TO FLAGLER CO LINE	RESURFACING	CST	DIH	4,186
427566 1	SR 5 (US 1) BRIDGE# 790004 & 790087 PAINT, SLOPE REPAIR	BRIDGE-REPAIR/REHABILITATION	CST	DIH	2,626
427632 1	SR 421 DUNLAWTON AVE @VILLAGE TRAIL PORT ORANGE	ADD RIGHT TURN LANE(S)	CST	DIH	1,787
428947 1	SR 40 FROM BREAKAWAY TRAIL TO WILLIAMSON BLVD	ADD LANES & RECONSTRUCT	ENV	DDR	100,000
			PE	DIH	91,006
430678 1	SR 5 (US1) FROM SOUTH STREET TO MAGNOLIA/SHANGRILA DR	RESURFACING	PE	DIH	851
431144 1	SR 40 CSX CROSSING # 621284-W	RAILROAD CROSSING	CST	DIH	129
431186 1	SR 442 (INDIAN RIVER BLVD) FEC CROSSING #271979-N	RAILROAD CROSSING	CST	DIH	654
431188 1	SR 600 (US92) INTERNATIONAL SPEEDWAY FEC CROSSING # 271962-K	RAILROAD CROSSING	CST	DIH	787
431189 1	SR 5 (N NOVA RD) FEC CROSSING # 271919-E	RAILROAD CROSSING	CST	DIH	973
431922 1	SR 44 AT KEPLER ROAD INTERSECTION IMPROVEMENTS	ROUNDBABOUT	CST	ACPR	7,763,961
			CST	DDR	15,050
			CST	DIH	15,420
			PE	ACPR	175,000
			PE	ACSA	103
			PE	DIH	4,446
			ROW	DDR	784,362
			ROW	DIH	475,639
			ROW	DS	776,648
432441 1	SR 600 (US 92) FROM US 17 TO EAST OF ALABAMA AVENUE	RESURFACING	CST	DIH	348
			PE	DIH	617
432441 2	SR 472 E OF MARTIN LUTHER KING TO W OF GRAVES AVE	RESURFACING	CST	DIH	8,677
432442 2	SR 600 (US 92) FROM HARNEY ST. TO LOCKHART ST	RESURFACING	PE	DIH	5,000
433262 1	SR A1A OVER HALIFAX RIVER	BRIDGE-REPAIR/REHABILITATION	CST	DIH	635
434455 1	SR 40 FROM INTERCHANGE BLVD TO I-95 SB RAMPS	ADD TURN LANE(S)	PE	DIH	3,818
434885 1	SR 5 (US 1) AT VENTURE RD	TRAFFIC SIGNALS	CST	DIH	1,336
435282 1	SR 9 (I-95) OVER TOMOKA RIVER BRIDGES # 790078 & 790077	BRIDGE-REPAIR/REHABILITATION	CST	DIH	4,503

Project FM#	Project Name	Work Type	Phase Code	Fund Code	FY 2024 Amount
435404 2	SR 15/600 (US 17/92) FROM FIREHOUSE ROAD TO BERESFORD AVENUE	TRAFFIC SIGNALS	CST	DIH	65,500
435469 1	I-95 @ US 1 INTERCHANGE	LANDSCAPING	CST	DIH	62,870
435469 2	I-4 @ SAXON BOULEVARD INTERCHANGE	LANDSCAPING	CST	DIH	102,609
435469 3	I-4 @ SR 44 INTERCHANGE	LANDSCAPING	CST	DIH	109,520
435596 1	SR A1A (ATLANTIC AVE) MAST ARM AT CARDINAL DRIVE	TRAFFIC SIGNALS	CST	DIH	20,472
436292 1	I-95 INTERCHANGE AT PIONEER TRAIL	INTERCHANGE (NEW)	CST	ACNP	50,415,301
			CST	DIH	201,246
			CST	LF	17,369
			PDE	DIH	5,392
			PE	DIH	12,502
			RRU	ACNP	3,467,000
			RRU	ACSA	1,223,584
			RRU	DDR	1,376,450
			RRU	LF	957,908
			RRU	SA	1,000,000
			ROW	ACFP	10,746,463
			ROW	ACSA	367,314
			ROW	DDR	15,000
			ROW	DIH	42,260
			ROW	SA	2,012,616
436366 1	SR 44 FROM PALMETTO STREET TO LIVE OAK STREET	TRAFFIC SIGNALS	PE	DIH	8,535
436855 1	SR 600 FROM EMMET STREET TO NORTH CHARLES STREET	DRAINAGE IMPROVEMENTS	CST	DIH	1,205
			PE	DIH	724
436915 1	SR 5A/Frontage FROM BRENTWOOD DR/3RD/8TH/10TH ST TO 8TH/S FLOMICH ST	RESURFACING	PE	DIH	3,725
436937 1	SR 40 (GRANADA BLVD) OVER HALIFAX RIVER IWW	BRIDGE-REPAIR/REHABILITATION	CST	DIH	5,511
			PE	DIH	2,068
437162 1	SR 5A NOVA RD CANAL FROM CANALVIEW BLVD TO 10TH ST	SPECIAL SURVEYS	PE	DIH	2,787
437346 1	SR 44/E NEW YORK AVE FROM SR44/CR 4139 TO EAST OF GRIMM LANE	RESURFACING	CST	DIH	2,023
437446 1	SR 415 OVER ST JOHNS RIVER BRIDGE, # 790124	BRIDGE-REPAIR/REHABILITATION	CST	DIH	3,246
437447 1	SR 44 BRIDGE REPAIRS 2 LOCATIONS 790149 & 790150	BRIDGE-REPAIR/REHABILITATION	PE	DIH	703
437935 1	BARRACUDA BLVD FROM QUAY ASSISI TO THE MIDDLE WAY	BRIDGE REPLACEMENT	CST	ACBZ	17,956
			CST	ACSA	5,690
			CST	LF	133,503
			CST	SA	474
			PE	LF	73,750
			PE	SA	209
			ROW	ACBZ	76
438038 1	I-4 (SR 400), FROM .9 MI'S S OF SAXON BLVD TO .7 MI'S N OF SR 472	RESURFACING	CST	DIH	72
441070 1	I-4 / SR 400 FOR I-4 EB OFF RAMP ONTO EB & WB SAXON BLVD	INTERCHANGE IMPROVEMENT	CST	DIH	168,756
			PE	DIH	1,701
438968 2	SR 15A (TAYLOR RD) FROM SR 15 (US 17-92) TO 480 FT WEST OF SR 15	INTERSECTION IMPROVEMENT	CST	DIH	1,328
			PE	DIH	3,945

Project FM#	Project Name	Work Type	Phase Code	Fund Code	FY 2024 Amount
438980 1	OLD NEW YORK AVENUE FROM RR/DELAND AMTRAK TO SR 44 (PAVED SHOULDERS)	PAVE SHOULDERS	CST	ACSU	489
			RRU	RHH	150,000
438981 1	TURNBULL BAY RD FROM PIONEER TRAIL TO RR CROSSING 271963S	PAVE SHOULDERS	CST	ACSU	1,031,095
			CST	LF	753,120
			CST	SU	679,435
438982 1	US 1/SR 5 FROM 6TH STREET TO FLOMICH STREET	TRAFFIC SIGNAL UPDATE	CST	DDR	117,990
			CST	DIH	4,164
			CST	SU	215
			PE	DIH	4,422
			PE	SA	195
			ROW	DIH	104
			ROW	SA	9,874
439037 1	SR 400 (BEVILLE RD) FROM ANDROS ISLES BLVD TO CLYDE MORRIS BLVD	BIKE PATH/TRAIL	CST	SU	5,605
			PE	DIH	4,459
439121 1	SR 472 FROM US 17-92 TO WEST OF I-4	RESURFACING	CST	DIH	8,960
			PE	DIH	8,913
439144 1	SR 472 @ MINNESOTA AVE	ADD LEFT TURN LANE(S)	CST	DIH	4,166
439136 1	SR 5/US 1/ROUTE 1 FROM WOODLAND AVE TO FLAGLER CO LINE	RESURFACING	CST	DIH	2,017
			PE	DIH	15,990
439269 1	SR 44 N. CAUSEWAY BRIDGE PAINTING # 790172	BRIDGE-REPAIR/REHABILITATION	CST	DIH	1,272
			PE	DIH	1,249
439270 1	SR A1A OVER HALIFAX RIVER BRIDGE # 790148	BRIDGE-REPAIR/REHABILITATION	CST	DIH	3,457
			PE	DIH	32
439273 1	SR 46 OVER ST. JOHNS RIVER RELIEF - BRIDGE # 790029	BRIDGE-REPAIR/REHABILITATION	CST	DIH	4,332
			PE	DIH	4,660
439392 1	SR 44 AT GRAND AVE	ROUNDBOUT	PE	DIH	3,438
439453 1	US 92 OVER HALIFAX RIVER BRIDGES 790187 AND 790188	BRIDGE-REPAIR/REHABILITATION	CST	DIH	356
			PE	DIH	4,935
439521 1	KEPLER ROAD FDOT OFFICE PEDESTRIAN BRIDGE # 799002	BRIDGE-REPAIR/REHABILITATION	CST	DIH	2,464
			PE	DIH	929
439862 1	US 1 FROM KENNEDY PARKWAY TO DALE AVE	BIKE PATH/TRAIL	PDE	DIH	4,515
439866 1	S BEACH STREET FROM WILDER BLVD TO SHADY PLACE	BIKE PATH/TRAIL	PE	DIH	1,000
439868 1	S BEACH ST FROM BELLEVUE AVE TO MARINA POINT DRIVE	BIKE PATH/TRAIL	PE	DIH	1,000
439869 1	S BEACH ST FROM MARINA POINT DR TO ORANGE AVE	BIKE PATH/TRAIL	PE	DIH	1,000
439875 1	ST JOHNS RIVER TO SEA LOOP FROM GRAND AVE/BAXTER ST TO SR 15 (US 17)	BIKE PATH/TRAIL	PE	DIH	1,000

Project FM#	Project Name	Work Type	Phase Code	Fund Code	FY 2024 Amount
439877 1	SR 15 (US 17) FROM WASHINGTON AVE TO PALMETTO AVE	BIKE PATH/TRAIL	PE	DIH	2
440716 1	I-4/SR400 FROM W OF SR 472 INTERCHANGE TO E OF SR 472 INTERCHANGE	LANDSCAPING	CST	DIH	91,967
440966 1	I-4 (SR 400) EB & WB OVER DIRKSEN DR BRIDGE # 790042 & 790100	BRIDGE-REPAIR/REHABILITATION	CST	DIH	5,770
			PE	DIH	641
440968 1	SR 40 WB OVER TOMOKA RIVER BRIDGE 790027	BRIDGE-REPAIR/REHABILITATION	CST	DIH	5,193
441132 1	SR 442/INDIAN RIVER BLVD FROM SR 9 (I-95) TO SR 5	RESURFACING	CST	DDR	142,112
			CST	DIH	2,725
			PE	DIH	4,598
441133 1	I-95/SR 9 FROM S. OF DUNN AVENUE TO AIRPORT ROAD	RESURFACING	CST	ACNP	4,937
			PE	DIH	61,607
441134 1	SR 15A/N SPRING GARDEN AVE FROM 500 FT S OF PLYMOUTH TO CR 92	RESURFACING	CST	DIH	7,848
			PE	DIH	480
441138 1	SR 44/SR 44A FROM CR 4118 TO SR 415 (TOMOKA FARMS ROAD)	RESURFACING	CST	DIH	8,696
			PE	DIH	333
443168 1	SR 44 FROM EAST OF I-4 TO WEST OF CR 4118/PIONEER TRAIL	RESURFACING	CST	DIH	5,098
			PE	DIH	18,382
441139 1	SR 430 FROM EAST SIDE OF HALIFAX RIVER TO SR A1A	RESURFACING	CST	DIH	1,725
			PE	DIH	20,980
441389 1	AMELIA AVE FROM VOORHIS AVE TO OHIO AVE	BIKE LANE/SIDEWALK	CST	ACSS	5,000
			PE	ACSS	4,652
441396 1	CR 4164 OSTEEN-MAYTOWN RD FROM E OF GOBBLERS LOGDE RD TO E I-95	PAVE SHOULDERS	CST	ACSS	3,962
			PE	SA	8,569
441414 1	SR 15A; 15/600 TO SR-15 FROM US 17/92 TO ADELLE AVE	SAFETY PROJECT	PE	SA	3,022
442316 1	SR 600 FROM HIGHLAND AVE TO MAINLAND H.S. ENTRANCE	TRAFFIC SIGNALS	PE	DIH	3,576
442316 2	SR 600 AT HILTON AVE (DAYTONA STATE COLLEGE MAIN ENTRANCE)	TRAFFIC SIGNALS	CST	DIH	10,000
			PE	DIH	1,706
442467 1	SR 15 / US 17-92 AT FORT FLORIDA RD	TRAFFIC SIGNALS	CST	DIH	20,412
			PE	DIH	5,197
442555 1	SR 44 OVER INDIAN RIVER BRIDGE #790152	BRIDGE-REPAIR/REHABILITATION	CST	DIH	8,998
			PE	DIH	2,277
442907 1	SR 415 FROM EAST OF ACORN LAKE ROAD TO SR 44	RESURFACING	CST	DDR	98,707
			CST	DIH	20,280
			CST	DS	2,514,728
			PE	DIH	16,554
448921 1	SR-415 OVER DEEP CREEK, ALAMANA CANAL, AND LAKE ASHBY	BRIDGE-REPAIR/REHABILITATION	CST	BRRP	82,384
			CST	DIH	1,740
			PE	DIH	2,000
443266 1	SR 430 EASTBOUND BRIDGE 790175 OVER HALIFAX RIVER	BRIDGE-REPAIR/REHABILITATION	CST	DIH	8,943
			PE	DIH	563

Project FM#	Project Name	Work Type	Phase Code	Fund Code	FY 2024 Amount
443267 1	SR 44 BRIDGE 790128	BRIDGE-REPAIR/REHABILITATION	CST	DIH	9,926
			PE	DIH	486
443271 1	SR 430 EB & WB OVER HALIFAX RIVER BRIDGE 790174 & 790175	BRIDGE-REPAIR/REHABILITATION	CST	DIH	323
			PE	DIH	1,780
443813 1	SR 5/US 1 FROM BREVARD/ VOLUSIA COUNTY LINE TO SOUTH STREET	RESURFACING	CST	DIH	906
			PE	DIH	4,913
447134 1	SR5 / US1 DECK & SHOTCRETE REPAIRS FOR BRIDGES 790087 & 790116	BRIDGE-REPAIR/REHABILITATION	CST	DIH	1,244
			PE	DIH	2,000
443979 1	FORT SMITH BLVD FROM ELKCAM BLVD TO PROVIDENCE BLVD	PAVE SHOULDERS	CST	LF	264,848
			CST	SU	676,109
443979 2	FORT SMITH BLVD FROM ELKCAM BLVD TO PROVIDENCE BLVD	PAVE SHOULDERS	CST	SU	158,143
444033 1	PORT ORANGE SIDEWALK GAPS	SIDEWALK	PE	TALU	5,000
445895 1	SR A1A EB, REPLACE SIGN STRUCTURE BRIDGE # 79S083	BRIDGE-REPAIR/REHABILITATION	CST	DIH	633
			PE	DIH	843
446285 1	WILLOW RUN BOULEVARD FROM HARMS WAYTO CLYDE MORRIS BOULEVARD	SIDEWALK	PE	TALU	1,000
446558 1	SR-472 AND MINNESOTA AVE INTERSECTION IMPROVEMENT	INTERSECTION IMPROVEMENT	CST	DIH	2,295
			CST	DS	75,332
			PE	DIH	8,561
446826 1	I-95 (SR 9) @ MAYTOWN ROAD NEW INTERCHANGE	PD&E/EMO STUDY	PDE	DIH	50,008
447117 1	SR 5/US 1 NB OVER TURNBULL CREEK BRIDGE REPLACEMENT	BRIDGE REPLACEMENT	ENV	DDR	50,000
			PE	ACBR	148
			PE	DIH	9,257
447140 1	SR 40 BRIDGE 790132 FENDER REHAB	BRIDGE-REPAIR/REHABILITATION	CST	DIH	2,823
			PE	DIH	1,708
447698 1	SR 600 AT THE INTERSECTION OF LOCKHART ST	TRAFFIC CONTROL DEVICES/SYSTEM	PE	ACSA	100,812
			PE	DIH	7,688
448772 1	WILLIAMSON BLVD/WILLOW RUN BLVD FROM S OF TOWN PARK DR TO CHARDONNAY	SIDEWALK	PE	TALU	5,000
448773 1	SR 483 (CLYDE MORRIS) FROM SR 400 (BEVILLE RD) TO N OF DUNN AVE	PEDESTRIAN SAFETY IMPROVEMENT	PE	DIH	19,518
			RRU	DS	631,583
448922 1	SR-46 OVER ST. JOHNS RIVER AND CABBAGE SLOUGH	BRIDGE-REPAIR/REHABILITATION	CST	DIH	2,355
			PE	DIH	980
449413 1	SR5 (US1) FROM FREMONT AVE TO SOUTH ST - INTERSECTION RECONSTRUCTION	PEDESTRIAN SAFETY IMPROVEMENT	PE	DIH	10,000

Project FM#	Project Name	Work Type	Phase Code	Fund Code	FY 2024 Amount
449417 1	SR5(US1) FROM SAN JUAN AVE TO TAYLOR AVE - INTERSECTION RECONSTRUCTION	PEDESTRIAN SAFETY IMPROVEMENT	PE	DIH	10,000
449457 2	SR 15 FROM BERESFORD AVE TO PLYMOUTH AVE	PEDESTRIAN SAFETY IMPROVEMENT	CST	DDR	170,595
			PE	DIH	87,451
452443 1	SR A1A; SR 5 TO FLAGLER ROAD/SLOPE PROTECTION PROJECT	ROAD/SLOPE PROTECTION	CST	ACER	88,032,000
			ENV	ACER	76,700
			PE	ACER	1,522,000
			PE	DIH	3,748
413019 9	VOLUSIA TRAFFIC ENGINEERING CONTRACTS	TRAFFIC SIGNALS	OPR	DDR	24,785
			OPR	DITS	32,886
436325 1	EVENT MANAGEMENT FOR DAYTONA BEACH	ITS SURVEILLANCE SYSTEM	PE	DIH	2,063
436434 2	LAKE MONROE PARK ENTRANCE TO OLD DELAND RD	BIKE PATH/TRAIL	CST	DIH	1,006
			PE	DIH	3,679
439864 1	ST JOHNS RIVER TO SEA LOOP MYRTLE AVE FROM 10TH ST TO SR 44/LYTLA AVE	BIKE PATH/TRAIL	CST	DIH	10,280
			CST	TLWR	2,630,954
			PE	DIH	8,132
			RRU	DDR	500,000
439874 2	ST JOHNS RIVER TO SEA LOOP LAKE BERESFORD PARK TO OLD NEW YORK AVE	BIKE PATH/TRAIL	PE	DIH	5,000
439874 3	ST JOHNS RIVER TO SEA LOOP FROM OLD NEW YORK AVE TO SR 44	BIKE PATH/TRAIL	PE	DIH	5,000
439874 4	ST JOHNS RIVER TO SEA LOOP FROM SR 44 TO EXISTING GRAND AVE TRAIL	BIKE PATH/TRAIL	PE	DIH	5,000
449379 1	HURRICANE IAN VOLUSIA COUNTY DISASTER RECOVERY	EMERGENCY OPERATIONS	CST	ACER	14,090
			CST	D	28,582
			MISC	D	727,764
			MISC	FEMA	22,620
452267 2	EMERGENCY DISASTER ACTIVITIES (NICOLE) - VOLUSIA COUNTY	EMERGENCY OPERATIONS	OPR	DER	1,076
			OPR	FEMA	32,000
452746 1	S RIDGEWOOD AVE AND N OF OLD NEW YORK AVE CROSSING 621299L	RAIL SAFETY PROJECT	RRU	RHH	358,297
453119 1	RAILROAD CROSSING REHABILITATION AT CSX CROSSING 621296R	RAIL SAFETY PROJECT	RRU	RHH	410,000
440803 1	FLAGLER-FLAGLER CO PUBLIC TRANSPORTATION PROGRAM 25 BLOCK GRANT OP	OPERATING FOR FIXED ROUTE	OPR	DPTO	467,494
451133 1	5310 CAPITAL - PORT ORANGE/DAYTONA UZA - FLAGLER BOCC	CAPITAL FOR FIXED ROUTE	CAP	DPTO	26,974
			CAP	DU	215,790
			CAP	LF	26,974
431533 1	VOLUSIA-SECTION 5307 CAPITAL FOR FIXED ROUTE	CAPITAL FOR FIXED ROUTE	CAP	FTA	41,618,201
			CAP	LF	10,404,643
435713 1	COUNTY OF VOLUSIA DBA VOTRAN SEC 5339 LARGE URBAN FUNDS	CAPITAL FOR FIXED ROUTE	CAP	FTA	1,215,092
			CAP	LF	303,773
444271 1	VOLUSIA-VOTRAN SECTION 5339 SMALL URBAN	CAPITAL FOR FIXED ROUTE	CAP	FTA	999,506
			CAP	LF	249,877
448171 1	VOLUSIA - VOTRAN SECTION 5339 SMALL URBAN FIXED ROUTE PROJECT	CAPITAL FOR FIXED ROUTE	CAP	FTA	343,052
			CAP	LF	85,763
448172 1	VOLUSIA COUNTY VOTRAN SECTION 5339 LARGE URBAN CAPITAL FIXED ROUTE	CAPITAL FOR FIXED ROUTE	CAP	FTA	1,718,742
			CAP	LF	429,686
449410 1	VOLUSIA-VOTRAN SECTION 5307 ARP SMALL URBAN AREA FIXED ROUTE CAPITAL	CAPITAL FOR FIXED ROUTE	CAP	FTA	576,681
			CAP	LF	144,170

**MEETING SUMMARY
CAC & TCC
AUGUST 15, 2023**

III. ACTION ITEMS

C. REVIEW AND RECOMMEND APPROVAL OF RESOLUTION 2023-## ADOPTING THE VOLUSIA AND FLAGLER COUNTY FUNCTIONAL CLASSIFICATION MAPS

Background Information:

Every 10 years, after the U.S. Census is completed, updated population numbers determine changes in Urban Boundaries, which are preliminarily adjusted by the Census Bureau. FHWA and FDOT can determine if further refinements should be made for reasons such as consistency with the approach to transportation planning. The Functional Classification of public roadways is updated during the same timeframe as Urban Boundary updates for efficiency. During the May 16, 2023 TCC/CAC meetings, the Florida Department of Transportation (FDOT) District Five presented an overview presentation regarding Functional Classification and Urban Boundary updates.

District Five developed a web-based application to receive input regarding proposed Functional Classifications. The agency comment period for this planning area opened on March 21, 2023 and closed on April 28, 2023. The Functional Classification Review Process for R2CTPO is now finished and the final draft maps for Volusia and Flagler counties are complete. The Board Chair of each MPO/TPO is the signatory, along with the FDOT District Secretary, and the Federal Highway Administration, on the final Functional Classification map for the counties within each MPO/TPO planning area. Because not all of Flagler County is within the TPO, it was already reviewed and approved by the Flagler County Board of County Commissioners on June 5, 2023. FDOT is seeking approval of the Volusia County and Flagler County Functional Classification maps by the River to Sea TPO. Following the approval of Functional Classification by all MPOs/TPOs within District Five, the Urban Boundary Review Process is expected to begin this Fall.

ACTION REQUESTED:

MOTION TO RECOMMEND APPROVAL OF RESOLUTION 2023-## ADOPTING THE VOLUSIA AND FLAGLER COUNTY FUNCTIONAL CLASSIFICATION MAPS

RIVER TO SEA TRANSPORTATION PLANNING ORGANIZATION

RESOLUTION 2023-##

RESOLUTION OF THE RIVER TO SEA TRANSPORTATION PLANNING ORGANIZATION ADOPTING THE FEDERAL FUNCTIONAL CLASSIFICATION MAPS OF ROADWAYS FOR VOLUSIA AND FLAGLER COUNTIES

WHEREAS, the River to Sea Transportation Planning Organization (TPO) is the duly designated and constituted body responsible for carrying out the urban transportation planning and programming process for Volusia County and portions of Flagler County inclusive of the cities of Flagler Beach, Beverly Beach, and portions of Palm Coast and Bunnell; and

WHEREAS, Florida Statutes 339.175; 23 U.S.C. 134; and 49 U.S.C. 5303 require that the urbanized area, as a condition to the receipt of federal capital or operating assistance, have a continuing, cooperative, and comprehensive transportation planning process that results in plans and programs consistent with the comprehensively planned development of the urbanized area; and

WHEREAS, this urban transportation planning process includes the review and adoption of Functional Classification of roadways upon completion of each decennial U.S. Census; and

WHEREAS, the River to Sea TPO has coordinated with FDOT, local jurisdictions and TPO committees on the update and review of the Functional Classifications and have agreed to the classifications.

NOW, THEREFORE, BE IT RESOLVED, by the River to Sea TPO that the:

1. River to Sea TPO hereby adopts the 2020 Functional Classification of Public Roadways Map for Volusia County as indicated in Attachment “A”; and
2. River to Sea TPO hereby adopts the 2020 Functional Classification of Public Roadways Map for Flagler County as indicated in Attachment “B”; and
3. The Chairperson of the River to Sea TPO (or his designee) is hereby authorized and directed to submit the 2020 Functional Classification of Public Roadways Maps for Volusia County (Attachment “A”) and Flagler County (Attachment “B”) to the:
 - a. Florida Department of Transportation;
 - b. Federal Transit Administration (FTA) (through the Florida Department of Transportation);
 - c. Federal Highway Administration (FHWA) (through the Florida Department of Transportation);
 - d. FloridaCommerce.

DONE AND RESOLVED at the regularly convened meeting of the River to Sea TPO held on the **23rd** day of **August 2023**.

RIVER TO SEA TRANSPORTATION PLANNING ORGANIZATION

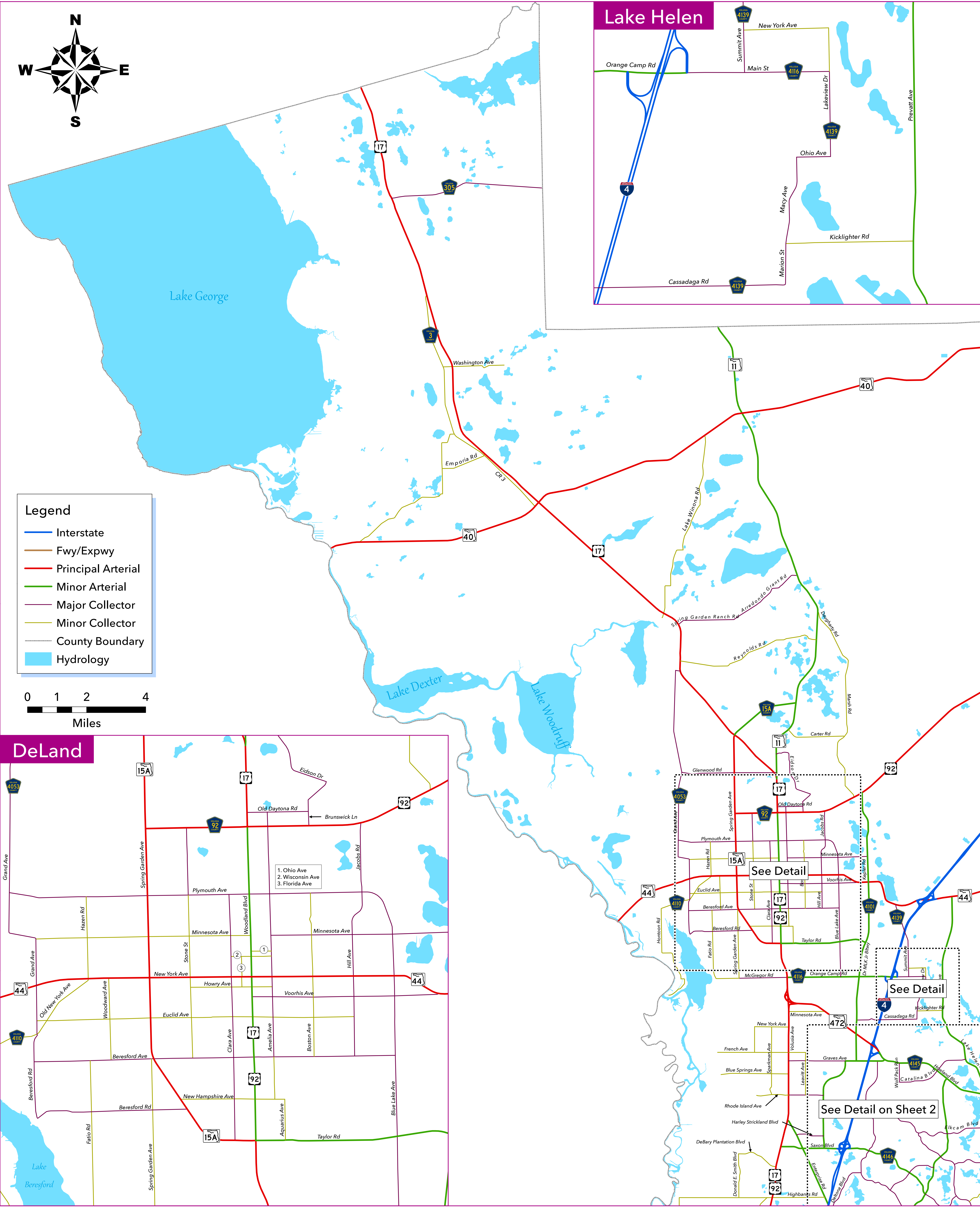
DELAND MAYOR CHRISTOPHER M CLOUDMAN
CHAIRPERSON, RIVER TO SEA TPO

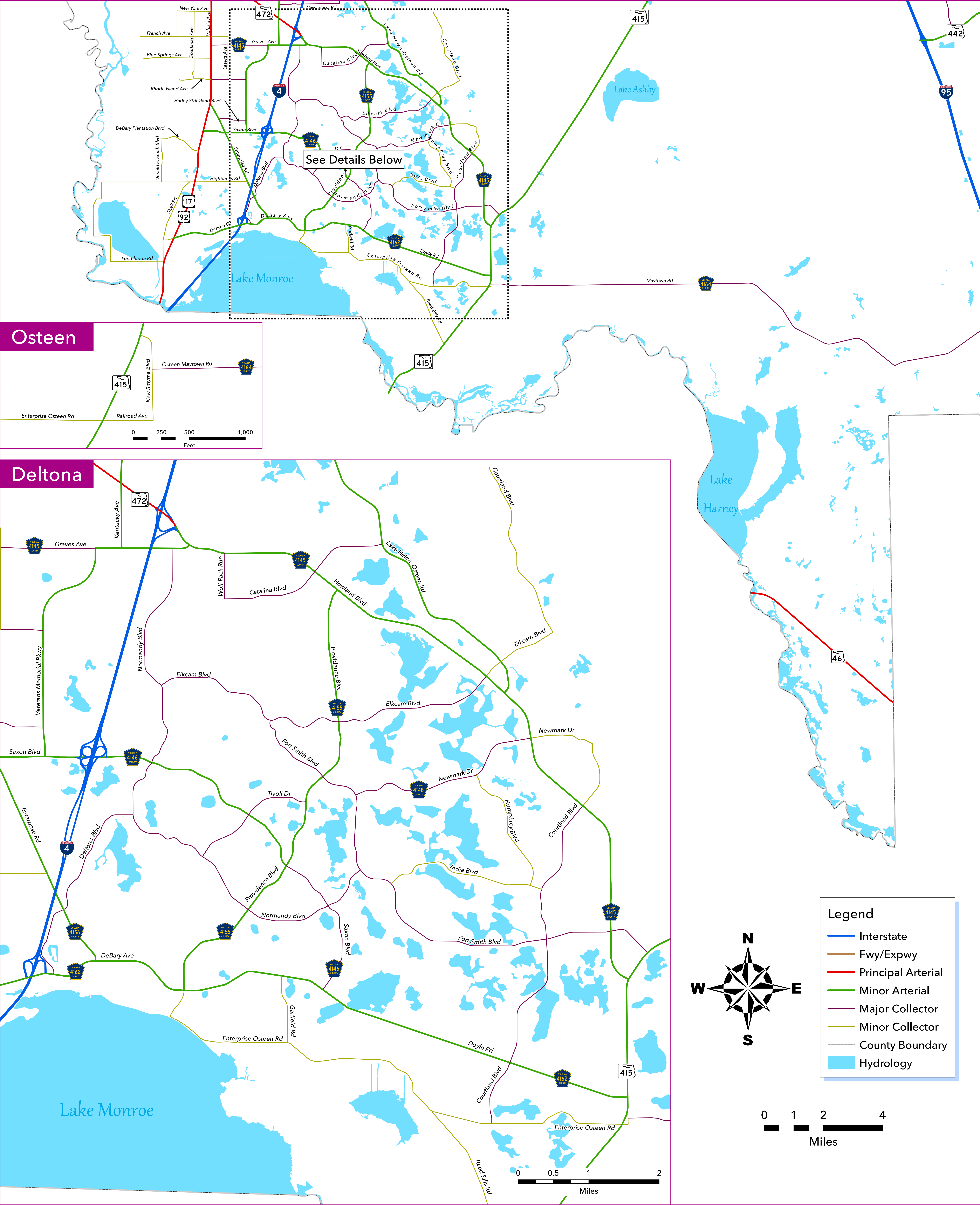
CERTIFICATE:

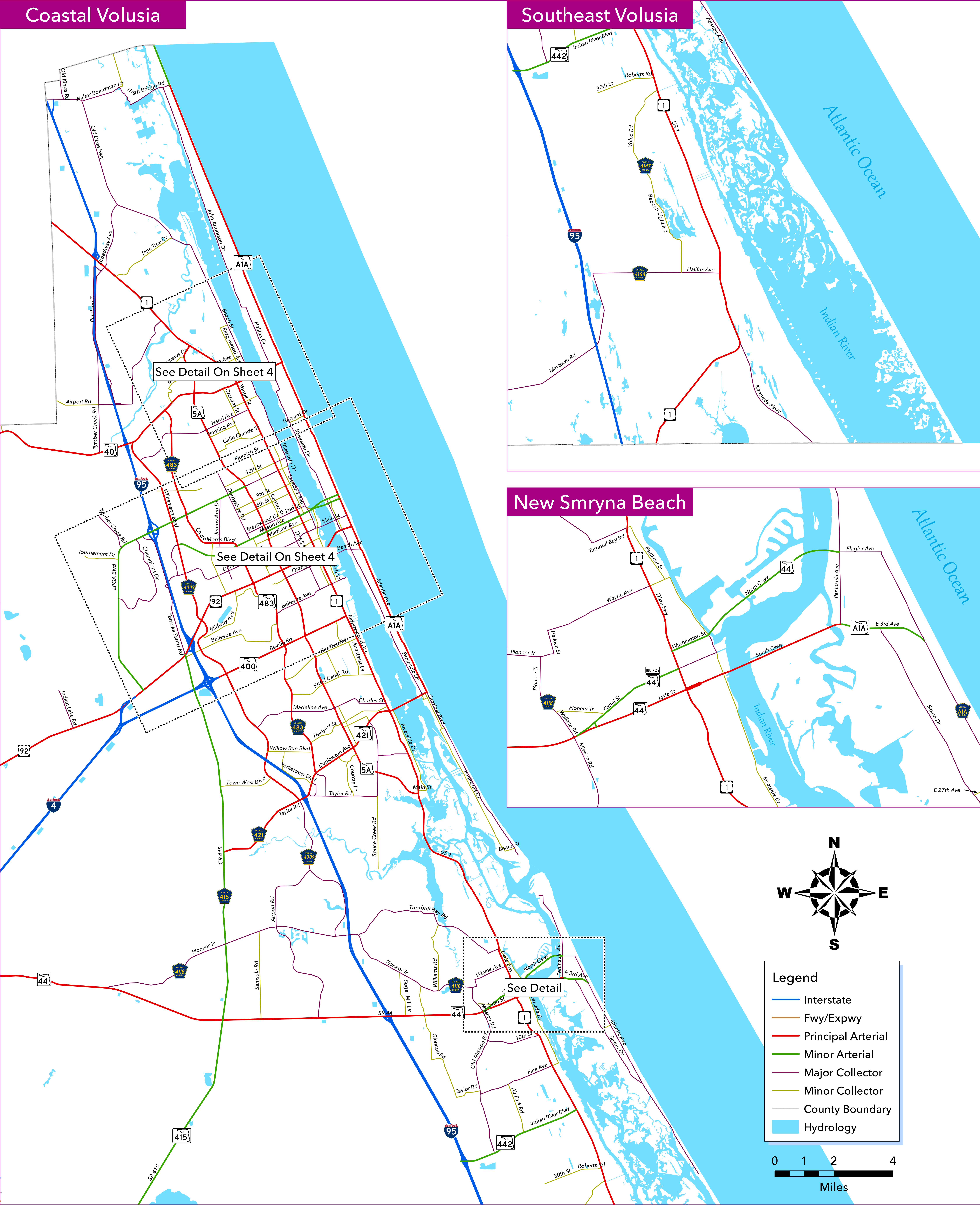
The undersigned duly qualified and acting Recording Secretary of the River to Sea TPO certified that the foregoing is a true and correct copy of a resolution, adopted at a legally convened meeting of the River to Sea TPO held on **August 23, 2023**.

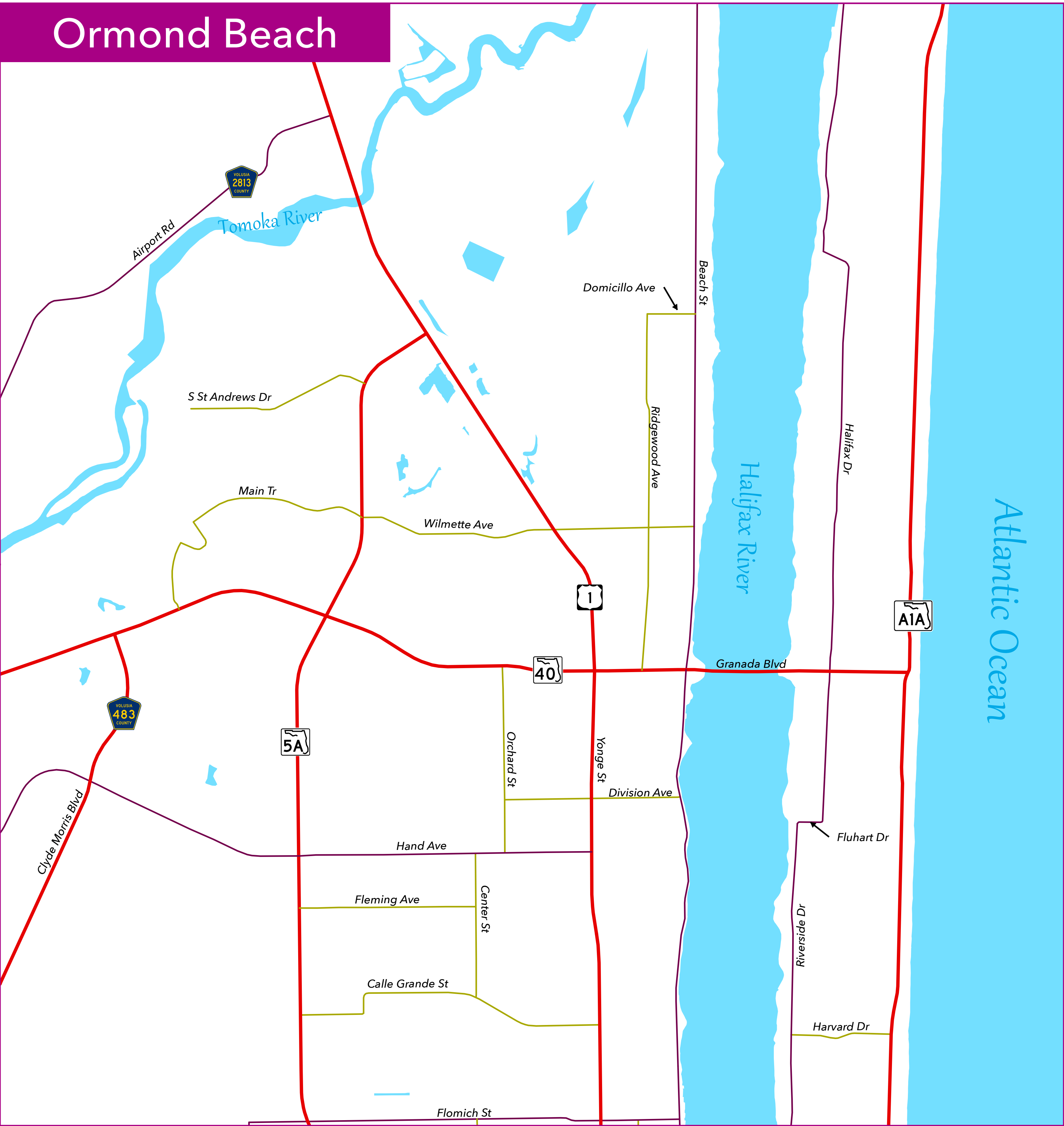
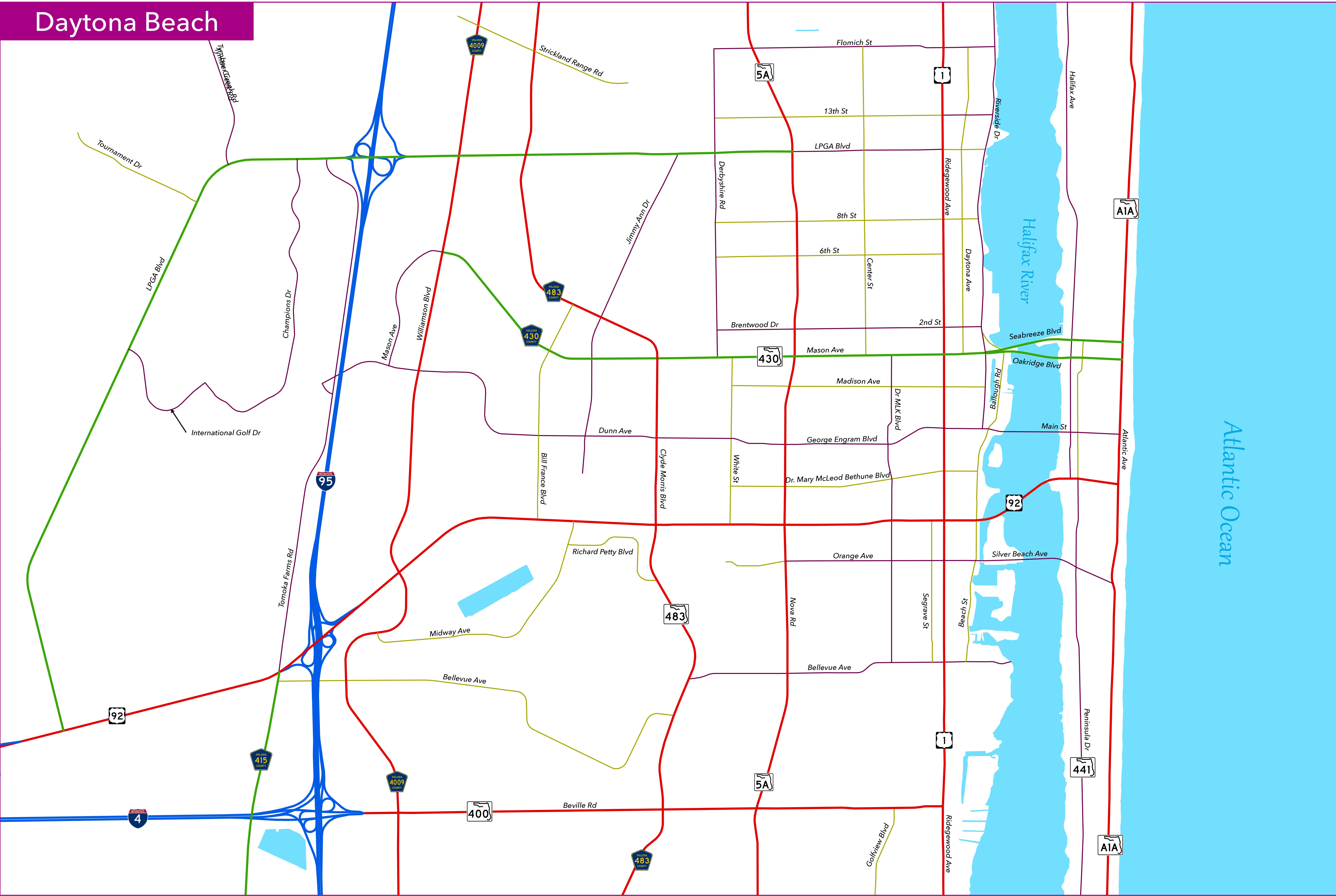
ATTEST:

DONNA KING, RECORDING SECRETARY
RIVER TO SEA TRANSPORTATION PLANNING ORGANIZATION









The 2020 Functional Classification of Public Roadways is a decennial effort mandated by the Federal Highway Administration (FHWA).

It is headed by the Florida Department of Transportation (FDOT) with participation from the public, as well as our local agency partners.

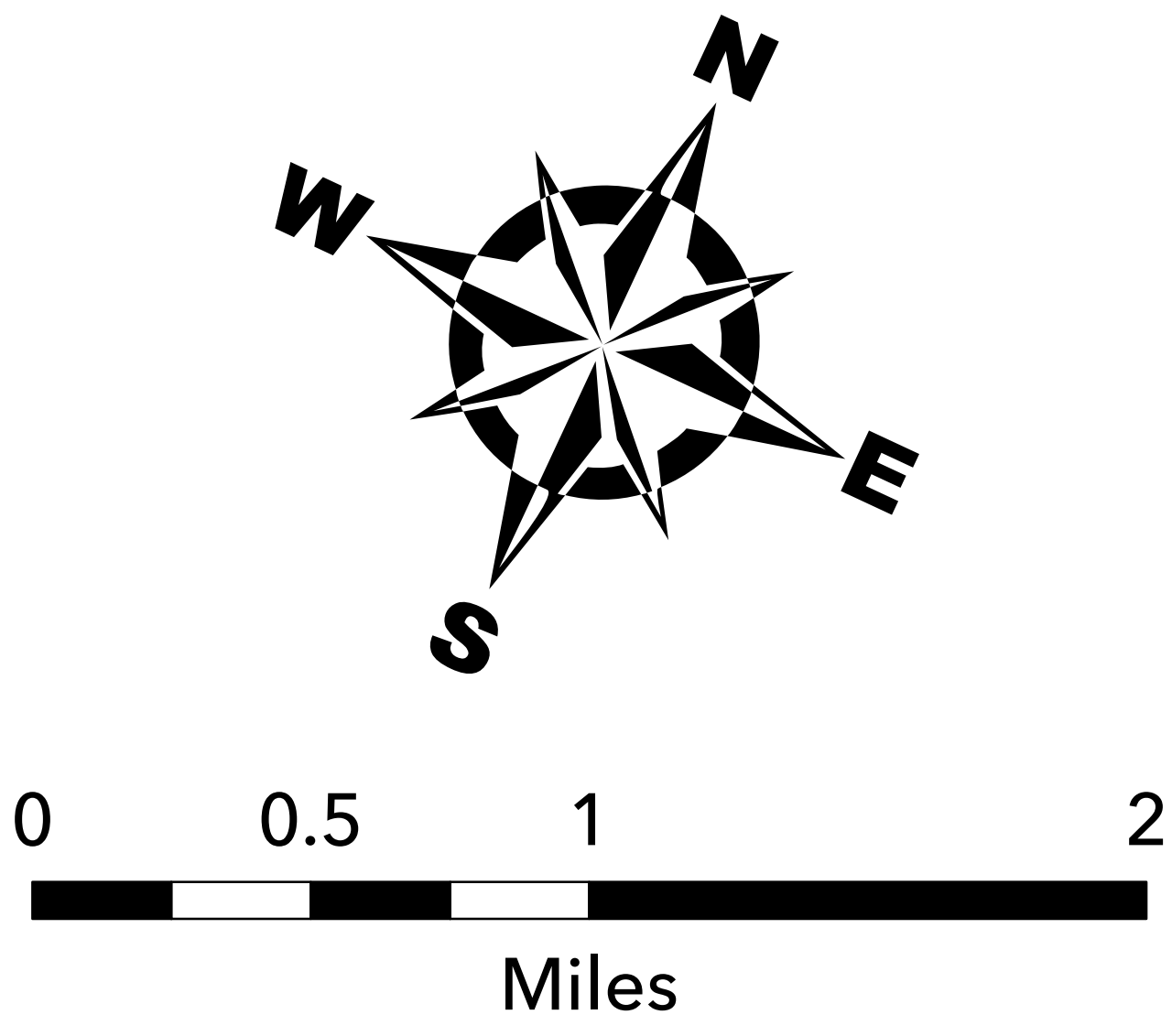


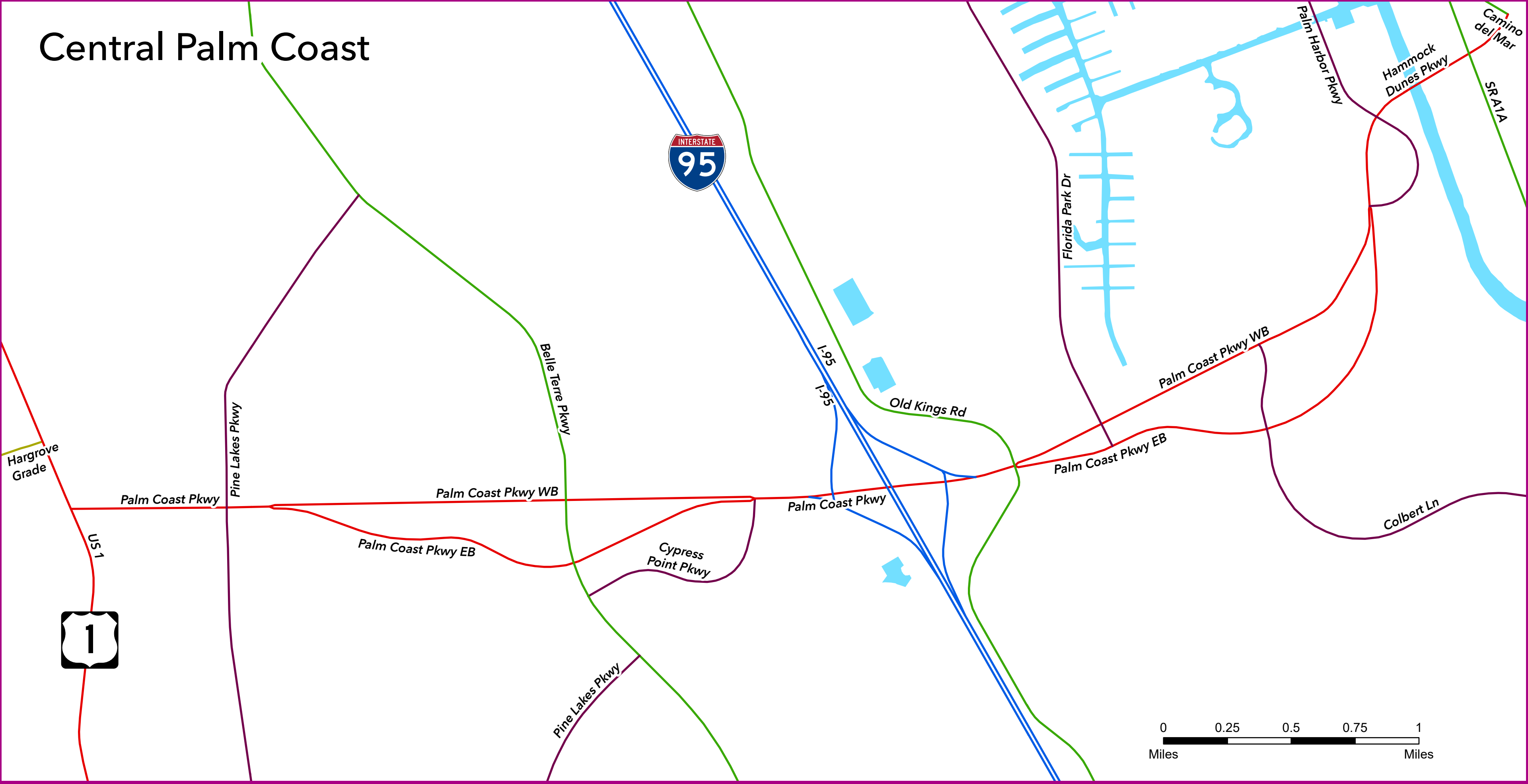
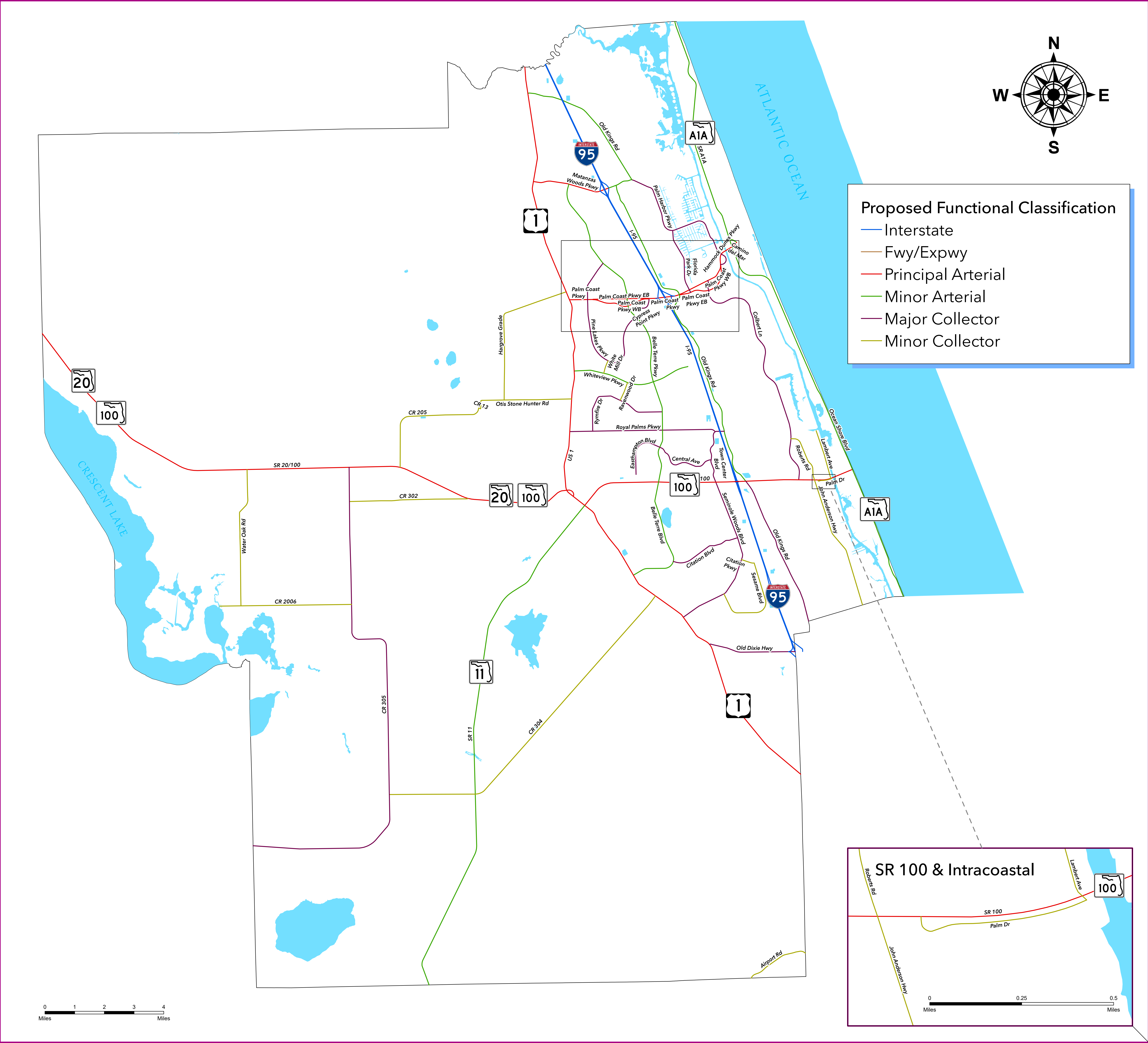
U.S. Department
of Transportation
**Federal Highway
Administration**



Legend

- Interstate
- Fwy/Expwy
- Principal Arterial
- Minor Arterial
- Major Collector
- Minor Collector
- Hydrology





The 2020 Functional Classification of Public Roadways is a decennial effort mandated by the Federal Highway Administration (FHWA).

It is headed by the Florida Department of Transportation (FDOT) with participation from the public, as well as our local agency partners.



U.S. Department
of Transportation
**Federal Highway
Administration**



**MEETING SUMMARY
CAC & TCC
AUGUST 15, 2023**

III. ACTION ITEMS

D. REVIEW AND RECOMMEND APPROVAL TO AMEND THE LIST OF SHARED-USE NON-MOTORIZED (SUN) TRAIL PROJECTS

Background Information:

In anticipation of a SUN Trail Program solicitation this fall, the City of Edgewater is requesting the addition of the Deering Park North Trail to the River to Sea TPO's List of Shared-Use Non-Motorized (SUN) Trail Projects, Tier B. The proposed Deering Park North Trail will provide a connection from the East Central Regional Rail Trail in Edgewater to the Florida Wildlife Corridor within the Deering Park North Development.

A concept plan for the Deering Park Trail Network and an amended List of SUN Trail Projects is provided with this agenda packet for your review.

ACTION REQUESTED:

MOTION TO RECOMMEND APPROVAL TO AMEND THE LIST OF SHARED-USE NON-MOTORIZED (SUN) TRAIL PROJECTS



July 31, 2023

Ms. Colleen Nicoulin, AICP,
Executive Director
River to Sea Transportation Planning Organization (R2CTPO)
2570 West International Speedway Boulevard, Suite 100
Daytona Beach, FL 32114-8145

Subject: Inclusion of the Deering Park North Trail Segment in TPO List of Priority Projects
Shared Use Nonmotorized (SUN) Trail Projects

Dear Ms. Nicoulin,

I hope this letter finds you well. On behalf of the City of Edgewater, I am writing to formally request the inclusion of the Deering Park North Trail Segment TPO List of Priority Projects, Shared Use Nonmotorized (SUN) Trail Projects section.

The proposed Deering Park North Trail Segment would constitute a key addition to the 57-mile East Central Regional Rail Trail, as an integral link to the broader regional trail system and traversing a portion of the Florida Wildlife Corridor. As the current 12' wide trail concludes on the east side of I-95 along the south side of SR 442, extending the route to the west under the I-95 Overpass and then to the future Edgewater Wetland Park and then north to SR 44 in New Smyrna Beach between portions of the Deering Park North conservation area would significantly enhance the connectivity and accessibility of the entire regional trail network.

We appreciate the TPO's inclusion of the SR 442 Improvement projects in the priority list earlier this summer, which includes a dedicated 12' wide protected trail under I-95. Following this crossing, the Deering Park North Trail Segment will complete the connection of the trail system, ensuring an uninterrupted and safe transit experience for cyclists and pedestrians alike.

The Florida Legislature recently passed Senate Bill 106 (2023), which has designated \$200 million in funding for links of the Suntrail network traversing the Florida Wildlife Corridor, of which the five mile north south trail segment in Deering Park North fits within. Inclusion of the Deering Park North trail in the priority list is needed to be able to seek funding under SB 106.

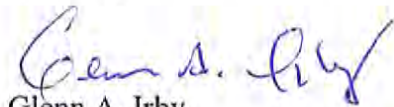
The maintenance entity for this trail segment would be the Deering Park Stewardship District (DPSD), a local government unit. Moreover, the landowners have expressed their commitment to donating the trail right-of-way for the trail, which we support.

We request that the Deering Park North Trail Segment be added to the TPO List of Priority Projects, Shared Use Nonmotorized (SUN) Trail Projects section at the earliest opportunity.

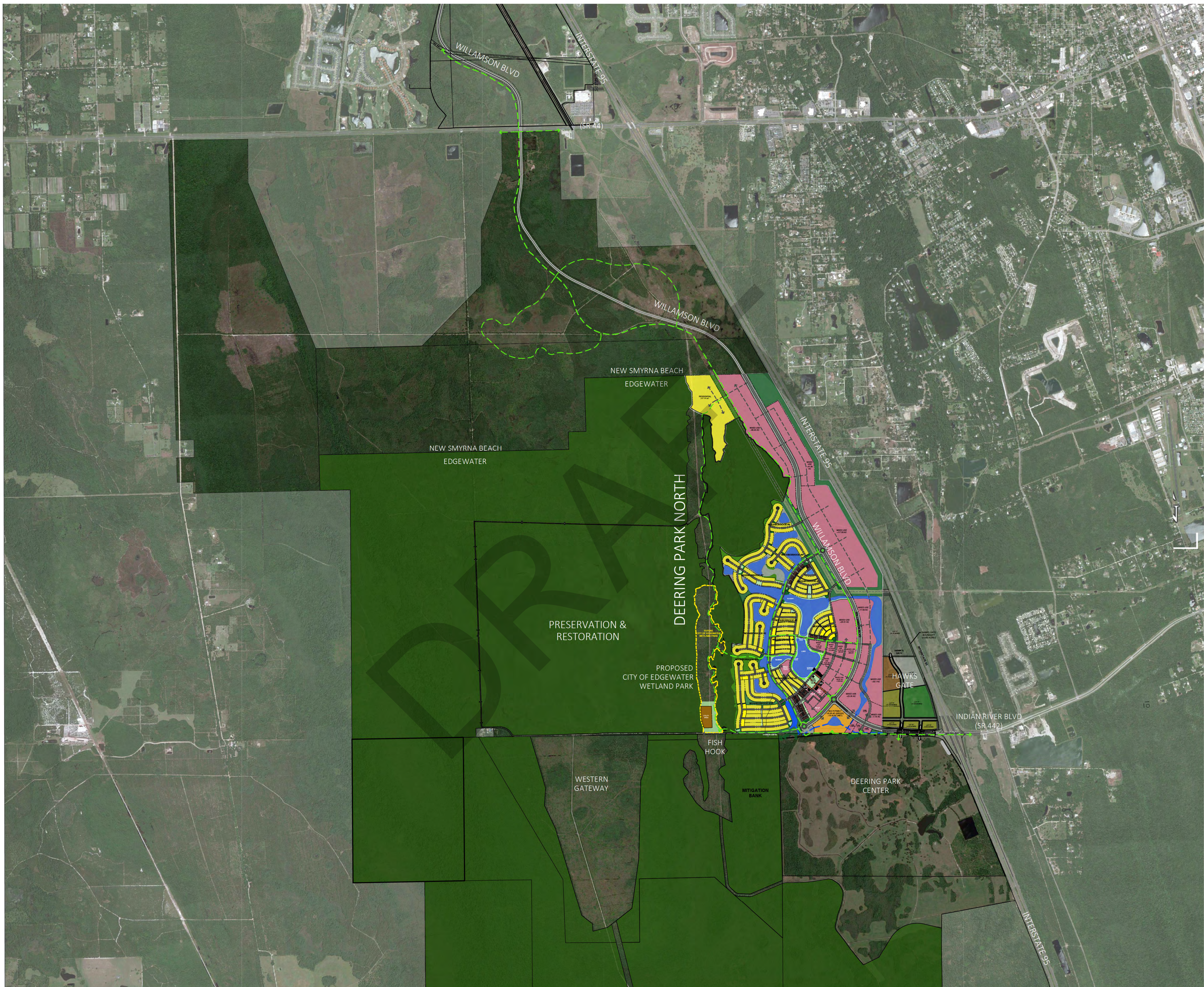
We appreciate your attention to this matter and are available to provide any additional information or clarification. Please note that maps of the proposed trail segment and a screenshot from the Volusia County Master Trail Network GIS Map which includes this segment are attached to this letter.

Thank you for your kind consideration and unwavering commitment to promoting accessible and sustainable trail infrastructure throughout our region.

Sincerely,

A handwritten signature in blue ink, appearing to read "Glenn A. Irby", is written over the typed name.

Glenn A. Irby
City Manager



DEERING PARK TRAIL NETWORK - CONCEPTUAL MASTER PLAN

scale: 1"= 1320'
05.23.2023

(FOR INTERNAL REVIEW PURPOSES ONLY)

River to Sea TPO List of Shared Use Nonmotorized (SUN) Trail Projects
Draft 6/20/2023

Tier "A" - Projects in the SunTrail Work Program										
Regional Trail System	FM #	County	Project Name	Project Limits	Description	Project Sponsor	Programmed Phase(s)	Unfunded Phase(s)	Estimated Total Project Cost	Comments
SJR2C	4390396	Volusia	Spring to Spring Gap: DeBary (Phase 3C)	W Highbanks Rd to DeBary Plantation Bv	Trail	Volusia County	CST-\$2,411,243 FY 24/25	None	\$1,500,000	FULLY-FUNDED
C2C, HOF	4391951	Volusia	Coast to Coast Gap: DeBary	Fort Florida Rd to Coast to Coast Trail	Trail	DeBary	CST \$225,000 FY 20/21	None	\$500,000	FULLY-FUNDED
SJR2C	4398622	Volusia	Oak Hill to Edgewater: US 1	US 1 to Dale Ave	Trail	Volusia County	CST-\$5,889,944 FY 25/26	None	\$8,238,945	FULLY-FUNDED
SJR2C	4398641	Volusia	New Smyrna Gap: Myrtle Av	10 th St to SR 44/Lytle Av	Trail	New Smyrna Beach	CST-\$2,099,830 FY 23/24 CEI-\$298,120 FY 23/24	None	\$4,111,232	FULLY-FUNDED
SJR2C	4398652	Volusia	Palmetto Av Gap	Ridge Bv to Beville Rd	Trail	South Daytona	PE-\$50,000-FY 23/24 CST-\$1,451,746 FY 24/25 CEI-\$156,100 FY 24/25	None	\$3,068,898	FULLY-FUNDED
SJR2C	4398653	Volusia	Spruce Creek Rd Gap	S of Selin Cir to Herbert St	Trail	Port Orange	CST-\$421,600-FY 22/23	None	\$468,320	FULLY-FUNDED
SJR2C, HOF	4102511	Volusia	US 17 Trail	W. Baxter St to SR 40	Trail	Volusia County	PE-TBD	CST	TBD	Moved from Tier "B"
SJR2C	447963-1	Volusia	New Smyrna Gap: SR 44 to US 1	SR 44/Lytle Av to US 1	Trail	New Smyrna Beach	PD&E-\$750,000 FY 22/23	PE, CST	TBD	PD&E Study

River to Sea TPO List of Shared-Use Nonmotorized (SUN) Trail Projects

<i>Tier "B" - Projects Awaiting Funding</i>										
Regional Trail System	FM #	County	Project Name	Project Limits	Description	Project Sponsor	Programmed Phase(s)	Unfunded Phase(s)	Estimated Total Project Cost	Comments
HOF	4106761	Volusia	SR 40 Black Bear Scenic Trail	Volusia/Lake County Line to US 17	Trail	Volusia County	PD&E Study	PE, CST	TBD	
SJR2C	4398654	Volusia	South Daytona Gap	Sauls St/McDonald Rd to Carmen Dr/Ridge Bv	Trail	South Daytona		CST	TBD	
SJR2C	4398655	Volusia	US 1 Trail	South St to Nova Rd	Trail	Volusia County		PE, CST	TBD	
SJR2C	4398721	Volusia	Ormond Beach Gap: SR 40	Cassen Park to A1A	Trail	Ormond Beach		PE, CST	TBD	
SJR2C	4398742	Volusia	Spring to Spring Gap: DeLand	Lake Beresford Park to Old New York Av	Trail	Volusia County		ROW, CST	TBD	
SJR2C	4398743	Volusia	Spring to Spring Gap: DeLand	Old New York Av to SR 44	Trail	Volusia County		ROW, CST	TBD	
SJR2C	4398744	Volusia	Spring to Spring Gap: DeLand	SR 44 to Minnesota/Grand Av	Trail	Volusia County		ROW, CST	TBD	
SJR2C	4398761	Volusia	SR 15 (US 17)	SR 40 to Putnam County Line	Trail	Volusia County		CST	TBD	
SJR2C	4428741 4509461	Volusia	SJR2C Loop Trail (A1A)	Plaza Dr to Volusia/Flagler County Line	Trail	Volusia County		PE, CST	TBD	
SJR2C		Volusia	Sauls St to Carmen Dr Shared Use Path	Sauls St to Carmen Dr	Trail	South Daytona	PE, CST	\$8,800,000		
SJR2C		Volusia	Halifax River/East Coast Greenway Trail	Orange Ave to VM Bridge (Phase 1); VM Bridge to ISB (Phase 2)	Trail	Daytona Beach		PE, CST	\$910,270	AKA Sweetheart Trail Loop
Palm Coast to Ormond Trail Corridor		Flagler	Graham Swamp Trail Gap, Phase 2	Lehigh Trail to Graham Swamp Trail head	Trail	Palm Coast		PE, CST	\$3,430,000	
East Central Regional Rail Trail		Volusia	Deering Park North Trail	SR 44 to East Central Regional Rail Trail	Trail	Edgewater		PE, CST	TBD	East Central Regional Rail Trail connection to Florida Wildlife Corridor

**MEETING SUMMARY
CAC & TCC
AUGUST 15, 2023**

IV. REVIEW AND PRESENTATIONS, STATUS REPORTS, AND DISCUSSION ITEMS

A. PRESENTATION AND DISCUSSION OF THE NOVA ROAD (SR 5A) COALITION CORRIDOR IMPROVEMENT PROJECT

Background Information:

The Florida Department of Transportation (FDOT) is conducting a maintenance project for the segment of Nova Road (SR 5A) from Flomich Street to US 1, a distance of approximately 3.91 miles. Maintenance projects provide FDOT an opportunity to resurface a roadway and make other minor improvements. The goal of this maintenance project is to rehabilitate the pavement while incorporating proposed safety improvements that can be implemented within the existing right of way.

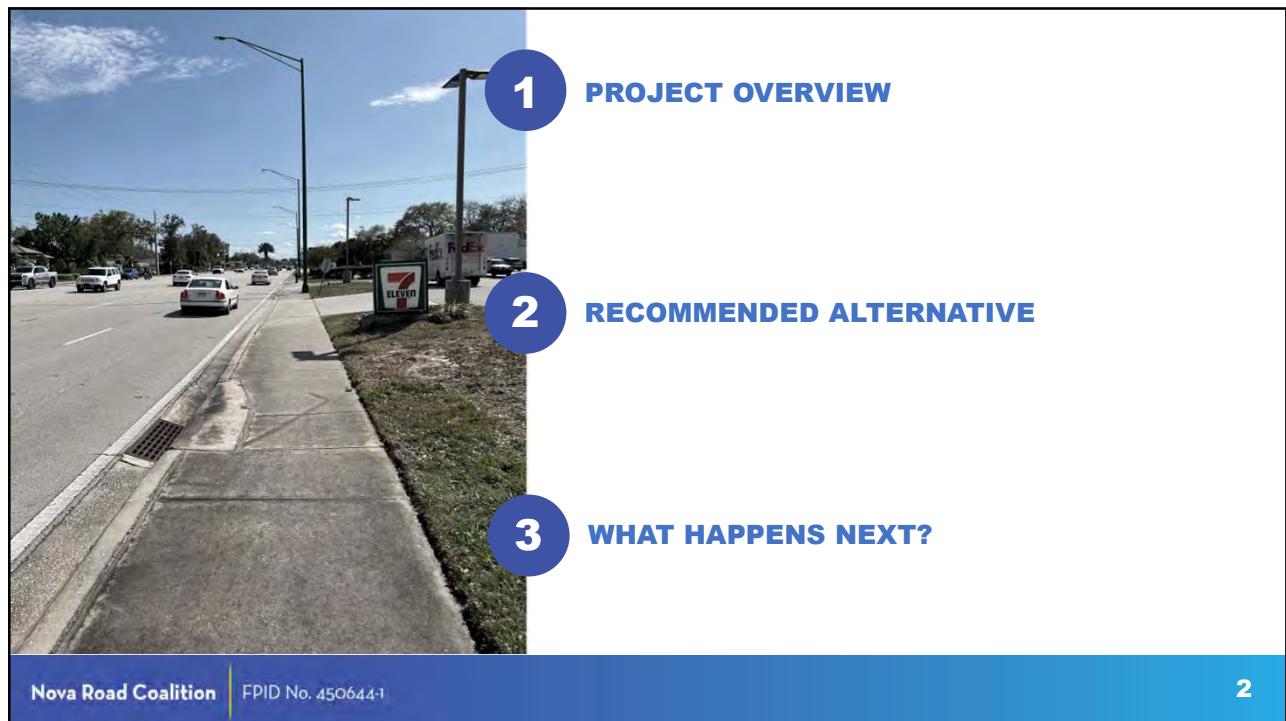
As part of this effort, the Nova Road Coalition was formed to study the corridor, identify issues, and engage the local community in identifying solutions that improve safety for all users. With a focus on the key segment from south of Granada Boulevard (SR 40) to north of Wilmette Avenue, a distance of approximately 0.5 miles, the Coalition is evaluating the following factors to identify improvements that can be incorporated into this maintenance project: safety, speed management, pedestrian & bicyclist mobility.

ACTION REQUESTED:

NO ACTION IS REQUIRED UNLESS OTHERWISE DIRECTED BY THE CAC & TCC



1



2

What is a Coalition?

Potential Improvements
Incorporated into a Roadway
Maintenance Project

Focused on Community
Engagement

Implementation of Safety
Improvements

Design and Construction
Phases are Already Funded

3

Project Partners

Agency Partners

Community Partners

FDOT

City of
Ormond
Beach

Volusia
County

River to
Sea TPO

Ormond
Beach
Chamber of
Commerce

The Trails
Shopping
Center

The Trails
Homeowners
Association

Tomoka Oaks
Homeowners
Association

Avante at
Ormond
Beach

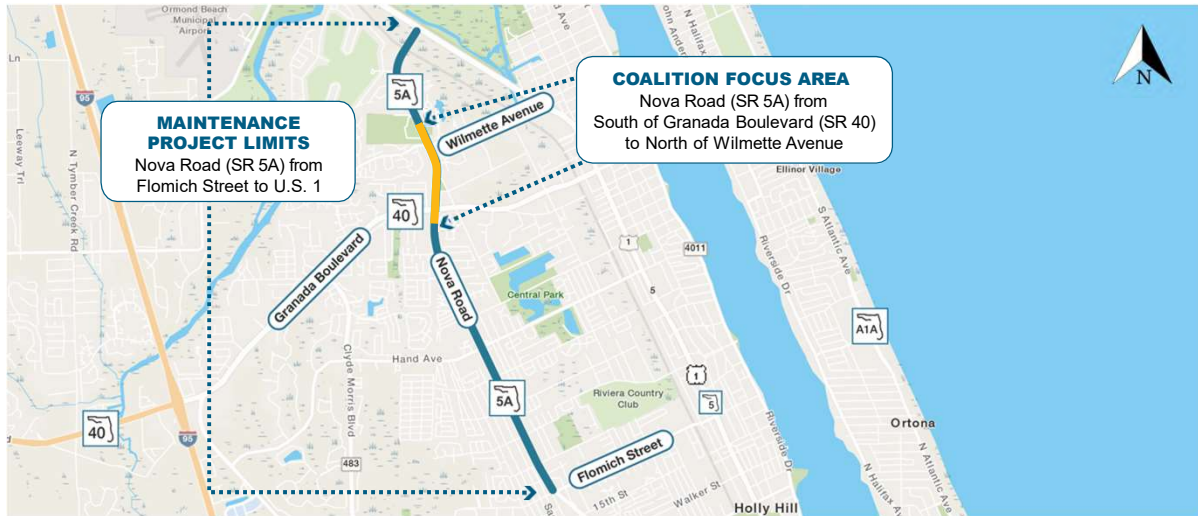
Volusia
Memorial
Funeral
Home and
Cemetery

Ormond
Beach
Marketplace

Rivergate
Village

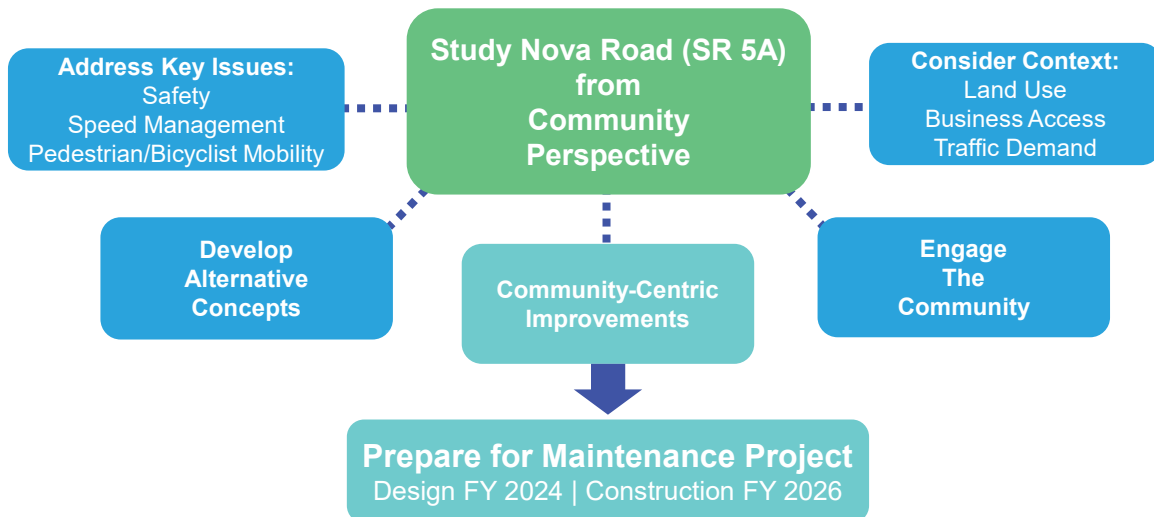
4

Project Limits and Focus Area



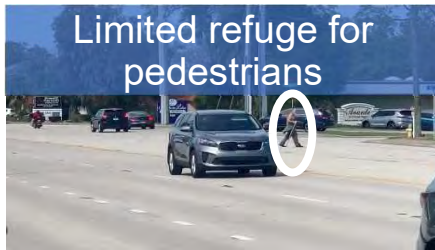
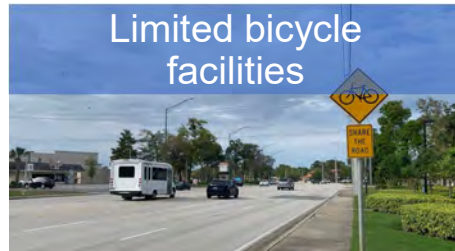
5

What are the Goals of this Project?



6

Identified Issues



7

Alternative #1



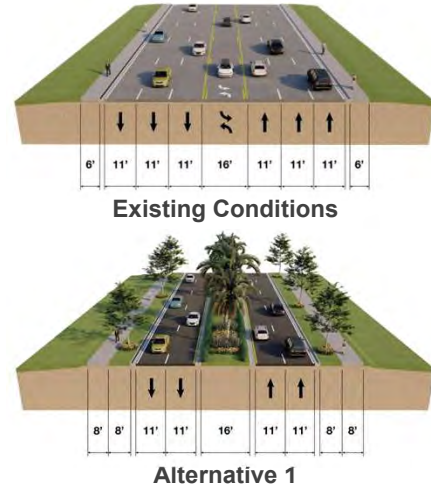
Alternative #2



8

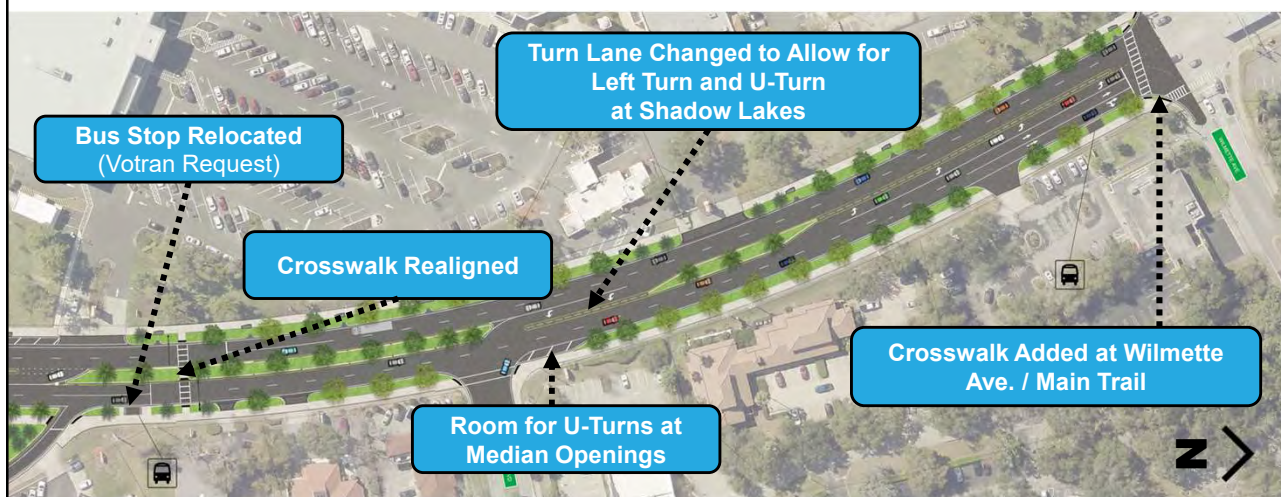
Recommended Alternative

- **Alternative #1** - Wider Sidewalk and Landscape Buffer
- Recommendation based on PVT input and Community comments
- Final concept to include modifications based on feedback



9

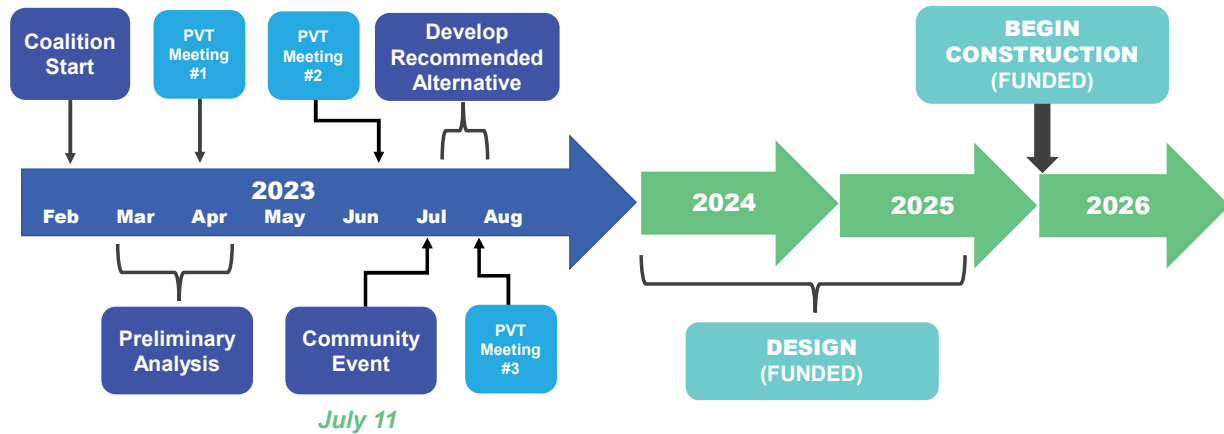
Final Recommended Concept



10

CE0

Schedule Overview



All dates are subject to change

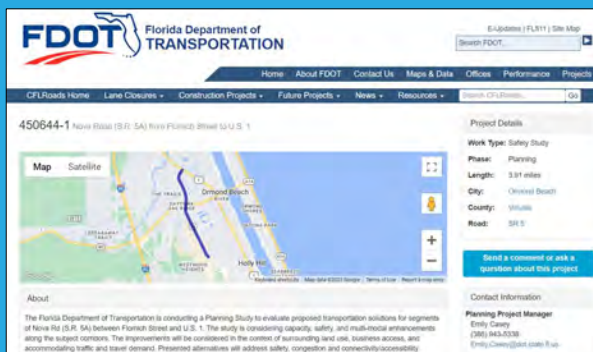
Nova Road Coalition | FPID No. 450644-1

11

11

Stay Informed

Project Web Page on CFLRoads:



www.cflroads.com/project/450644-1



Design Project Contact:

Gene Varano
FDOT Project Manager
FDOT District Five
719 S. Woodland Blvd., MS 542
DeLand, FL 32720

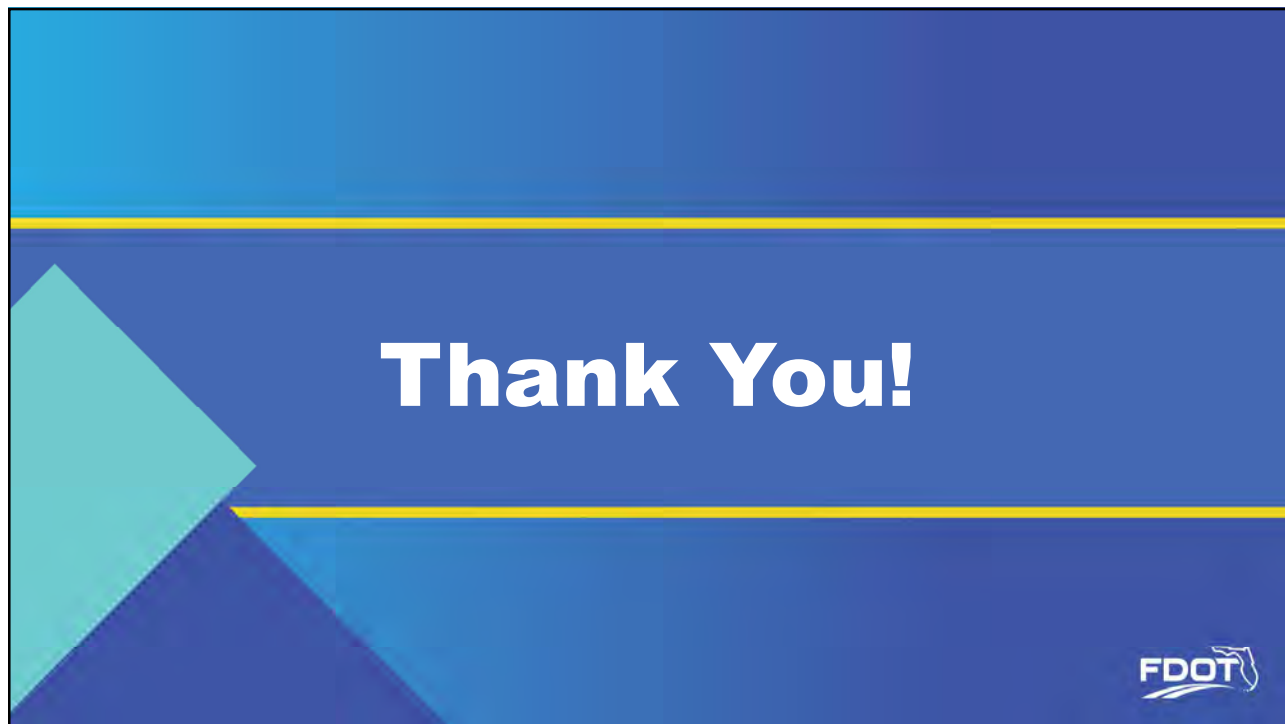
Phone:
386-943-5145

Email:
Gene.Varano@dot.state.fl.us

Nova Road Coalition | FPID No. 450644-1

12

12



13

**MEETING SUMMARY
CAC & TCC
AUGUST 15, 2023**

IV. REVIEW AND PRESENTATIONS, STATUS REPORTS, AND DISCUSSION ITEMS

B. PRESENTATION AND DISCUSSION OF THE FDOT CENTRAL FLORIDA I-4 TRUCK PARKING FACILITIES APPLICATION TO THE US DOT INFRASTRUCTURE FOR REBUILDING AMERICA (INFRA) GRANT PROGRAM

Background Information:

The Florida Department of Transportation (FDOT) is seeking funding from the 2023 Infrastructure for Rebuilding America (INFRA) grant program for the Central Florida I-4 Truck Parking Facilities. This project will address a critical need for truck parking as identified by the US Department of Transportation, the FDOT and the American Transportation Research Institute to provide safe parking for truck drivers to meet hours of service rest requirements. The I-4 corridor within District 5 has the highest unmet truck parking demand in the state with only 36 existing public truck parking spaces, while the existing demand is 481 spaces. This project will provide an additional 917 truck parking spaces within four different sites in Volusia, Seminole, and Osceola counties. Once completed, the proposed facility will connect to the statewide Truck Parking Availability System which provides truck drivers with valuable, real-time available parking information.

FDOT staff will deliver a presentation on the proposed project and grant application.

ACTION REQUESTED:

NO ACTION IS REQUIRED UNLESS OTHERWISE DIRECTED BY THE CAC & TCC

District Five I-4 TRUCK PARKING FACILITIES



GRANT TYPE

Nationally Significant
Multimodal Freight and
Highways Projects (INFRA)

GRANT AGENCY

U.S. Department of
Transportation (USDOT)

PROJECT TYPE

Rural

PROJECT NAME

I-4 Truck Parking Facilities

APPLICANT/ PROJECT SPONSOR

Florida Department of
Transportation District Five

SCHEDULE

Construction 2026-2028

TOTAL PROJECT COST

\$300,015,700

GRANT REQUEST

\$180,009,420 (60%)

OTHER FEDERAL FUNDS

\$60,003,140 (20%)

NON-FEDERAL MATCH

\$60,003,140 (20%)

WAS A BUILD OR INFRA APPLICATION FOR THIS PROJECT SUBMITTED PREVIOUSLY?

No

Project Description

The I-4 corridor within FDOT District Five has the highest unmet truck parking demand in the State of Florida with only 36 existing public truck parking spaces, while the existing demand is 481 spaces. With continued population, employment, and tourism growth in the region, truck parking demand is expected to grow to 750 spaces by the year 2025 and to 883 spaces by the year 2040. This project will provide an additional 917 truck parking spaces within four different sites in Volusia, Seminole, and Osceola Counties. The two Volusia County sites would include a total of 528 spaces. The Volusia eastbound site would include 275 spaces and is 73.3 acres and the Volusia westbound site would include 253 spaces and is 120 acres. The Seminole County site would include 132 spaces and is 18.3 acres. The Osceola County site would include 257 spaces and is 43 acres.

Project Location

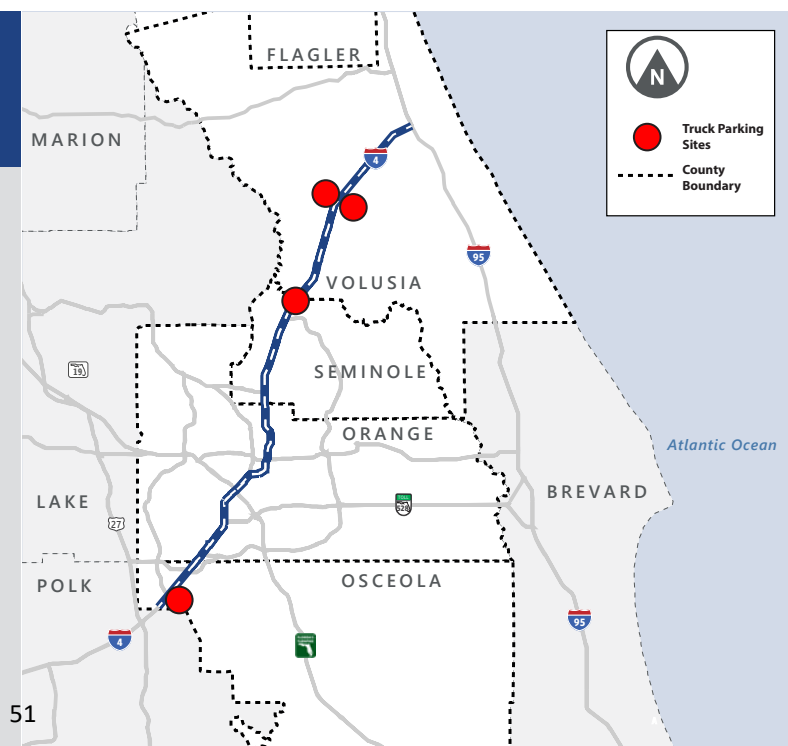
The two Volusia County sites are located on the I-4 corridor, 4.8 miles west of I-95. The Seminole County site is located 0.5 miles east of I-4 near the intersection of Orange Blvd and US 17/92. The Osceola County Site is located approximately 3.87 miles east of the I-4 interchange along the south side of Osceola-Polk Line Road (CR 532).

4
LOCATIONS

3
COUNTIES

*Volusia,
Seminole,
Osceola*

917
PARKING
SPACES



Project Benefits

SAFETY

A lack of truck parking spaces forces truck drivers to spend time searching for parking when they are most fatigued. Truck parking is not only a capacity issue, but also a critical safety issue.

WORKFORCE DEVELOPMENT

Availability of convenient truck parking will improve the quality of life of the drivers and attract new labor force.

TECHNOLOGY

The truck parking sites will include state-of-the-art and eco-friendly features like electric vehicle charging infrastructure and solar technologies to reduce emissions. Safety features will also be provided such as surveillance cameras, lighting, and 24-hour security staff to keep the drivers safe. These sites will be integrated with Truck Parking Availability System (TPAS) to maximize efficiency and utilization by providing real-time information to the drivers.

COMMUNITIES

Truck drivers bring essential goods to our communities. Extensive community engagement was conducted during the truck parking PD&E study.

RESILIENCY

During emergencies, these truck parking sites will be utilized for securing fleet and staging crews aiding in emergency response, debris removal and reconstruction, etc.

ROBUST SUPPLY CHAIN

According to Trucker Path, 40% of truck drivers spend over an hour searching for a place to park. This equates to a \$5.1B loss in revenue annually, including wasted fuel, time lost, maintenance, and associated crashes. These truck parking sites will strengthen Florida's supply chain by improving productivity.

Truck Parking Concepts

- 1 Volusia County EB
275 Spaces
- 2 Volusia County WB
253 Spaces
- 3 Seminole County
Orange Blvd
132 Spaces
- 4 Osceola County
Osceola Polk Line Rd
257 Spaces



Project Partners

The project partners include, but are not limited to the following agencies.



Truck and Freight Site Analysis Project Development & Environment (PD&E) Study

Interstate 4 (District 5)
Financial Project Identification (FPID) No.: 447724-1

1

National Truck Parking Need

48%

SAFETY

Of truck drivers spend over an hour
searching for a place to park.

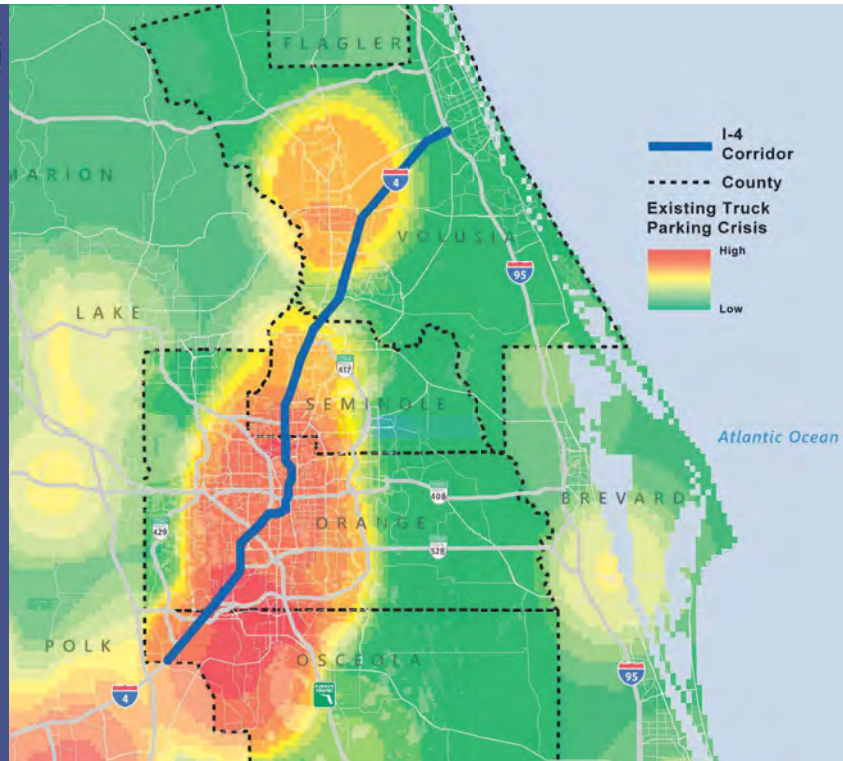
\$5.1B

ECONOMICS

Annual loss in revenue due to lack of truck
parking (wasted fuel, time lost, additional
maintenance, associated crashes, etc.)

Source: TruckerPath (2018 national statistics)





I-4 corridor (D5) has the highest unmet truck parking demand in the state

I-4 Truck Parking Need

36 Current Available Spaces

481 Current Existing Demand

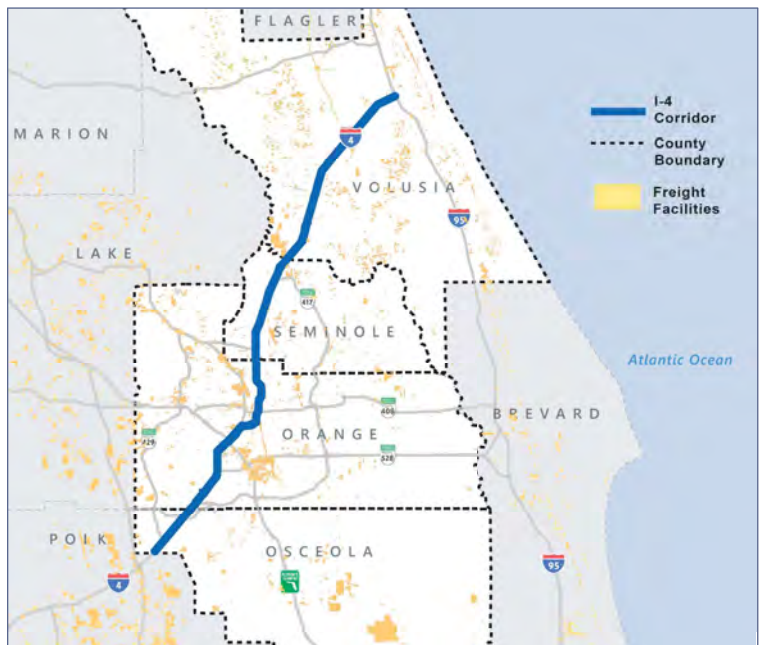
750 2025 Demand

883 2040 Demand

3

Purpose and Need

Identify, evaluate, and recommend viable candidate truck parking sites near the D5 I-4 corridor for public and/or private development.



We are here →

Separate path for each site



4

Viable Sites

4

COUNTIES

Osceola County, Orange County,
Seminole County, Volusia County

6

Sites



Recommended Sites

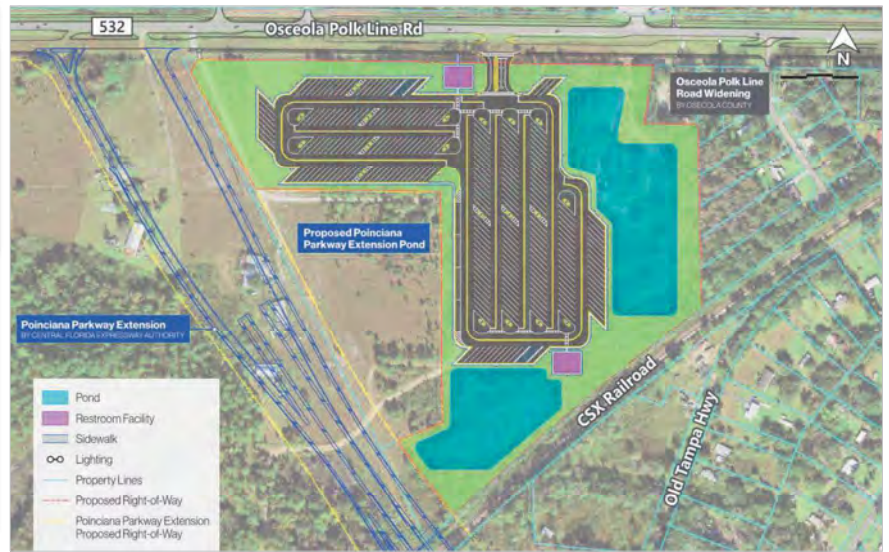
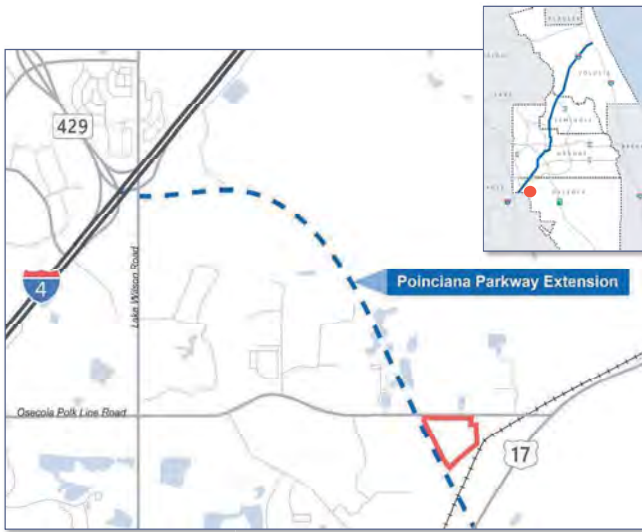
- Orange County Sites 2 and 4 are on hold due to funding constraints.
- Volusia Site will be documented as 2 independent sites (EB & WB)

1. Osceola County Site 1
2. Orange County Site 1
3. Seminole County 1B
4. Volusia County 1A (EB)
5. Volusia County 1B (WB)

Seminole County Site 1B, as recommended by this PD&E Study, is in Design. PD&E Reevaluation of the I-4 BtU Segment 3 project underway



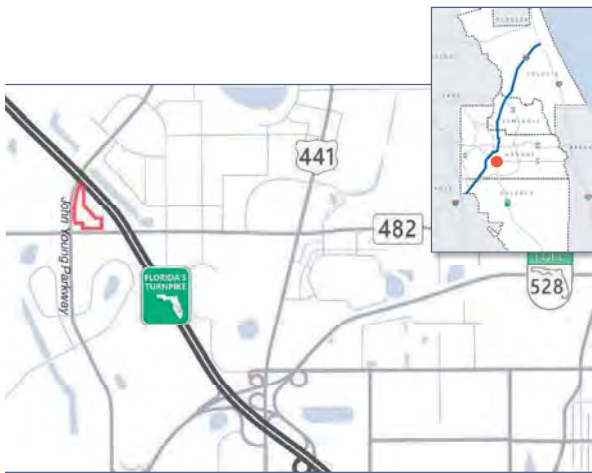
Osceola County Site – Osceola-Polk Line Road



Site Capacity: 234 Spaces

ROW Needed: 40.1 acres

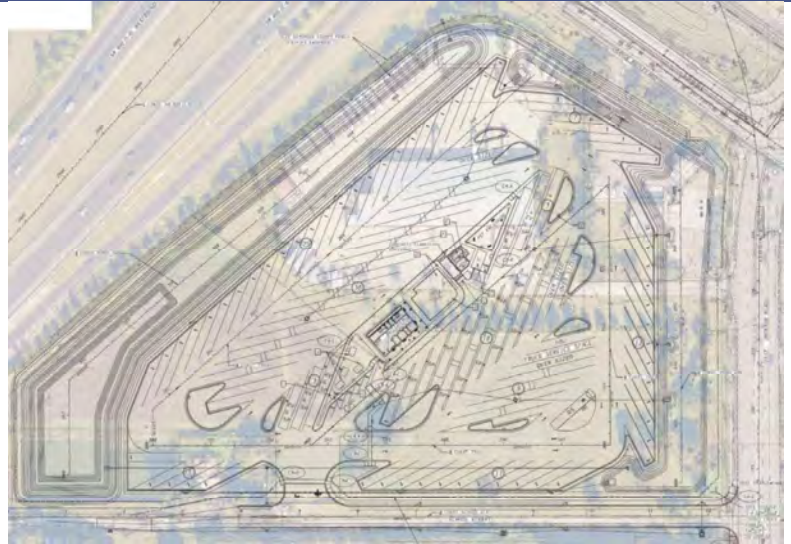
Orange County Site – Sand Lake Road at John Young Parkway (near FL Turnpike)



Site Capacity: 109 Spaces

ROW Needed: 20.2 acres (all existing FTE ROW)

Seminole County Site – I-4 at US 17/92

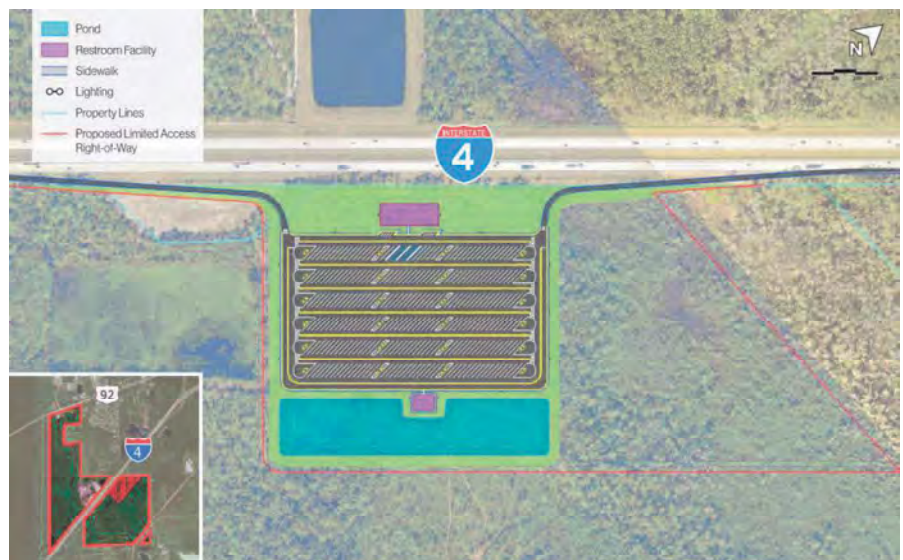


Site Capacity: 132 Spaces

ROW Needed: 18.7 acres (1.3 acres of total is proposed FDOT ROW for I-4 BtU as No-Build Alternative)

Currently in design as part of the I-4 BtU project.

Volusia County Site 1A – Eastbound I-4



Site Capacity: 275 spaces

ROW Needed: 73.3 acres (*publicly owned by City of Port Orange*)

Volusia County Site 1B – Westbound I-4



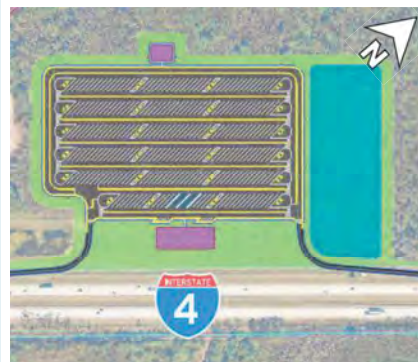
Site Capacity: 253 spaces

ROW Needed: 116.8 acres (*publicly owned by City of Daytona Beach*)

Adjacent to Tiger Bay State Forest (*west of parking site*)

Volusia County Sites – Key Amenities/Characteristics

- Access: new access to I-4 via on- and off-ramps; no local access
- Restroom facilities on each site
- Sidewalk around site for safe access to restrooms
- Range of Spaces:
 - Truck parking spaces
 - Passenger vehicle parking spots – for maintenance vehicles
 - EV Charging/Electrification: 10% of total spaces for each site
- Truck Parking Availability System (TPAS)
- Security
 - Security office
 - Surveillance Cameras
 - 24-hour security personnel desired



Volusia County Sites - Wildlife Crossing/Conservation

- Conservation area proposed
- Wildlife fencing proposed
- Lighting shields to minimize effects
- Jump-out relocated within footprint



13

Project Schedule and Funding by Site

Project Site	2022	2023	2024	2025	2026	2027	2028	2029	2030	2031
*Volusia WB			●						●	●
*Volusia EB			●				●			
Seminole	●		●		●					
*Orange										
*Osceola				●			●	●		
Phase	● Design			● ROW			● Construction			

*PD&E scheduled to complete by Spring 2024

14

INFRA Grant

Requesting federal funds for 60% of total project cost for 4 of the 5 sites:

- Volusia County Site 1A
- Volusia County Site 1B
- Seminole County Site
- Osceola County Site

INFRA Criteria:

- Safety
- State of Good Repair
- Economic Impacts, Freight Movement, and Job Creation
- Climate Change, Resiliency, and the Environment
- Equity, Multimodal Options, and Quality of Life
- Innovation Areas (Technology, Project Delivery, and Financing)

FDOT requesting letter of support

- LRTP Planning Consistency



15



Contact

**For additional information,
please contact:**

Mark Trebitz, P.E.

FDOT Project Manager

Phone: 386-943-5157

Mark.Trebitz@dot.state.fl.us

Project Website: <https://www.cflroads.com/project/447724-1>

16

**MEETING SUMMARY
CAC & TCC
AUGUST 15, 2023**

IV. REVIEW AND PRESENTATIONS, STATUS REPORTS, AND DISCUSSION ITEMS

C. PRESENTATION AND DISCUSSION OF TPO REAPPORTIONMENT PLAN SCENARIOS

Background Information:

After each decennial census, TPOs must review the composition of their membership and metropolitan planning area (MPA) boundaries and submit an Apportionment Plan that meets the requirements of s.339.175 FS, s.339.176 FS, 23 CFR 450.310, and 23 CFR 450.312. Apportionment plans must include population data (total TPO area population and the urban area population within all Census-designated urban areas with more than 50,000 people), current and proposed membership, and an MPA boundary map.

TPO staff will lead a discussion and deliver a presentation on the Reapportionment Plan scenarios.

ACTION REQUESTED:

NO ACTION IS REQUIRED UNLESS OTHERWISE DIRECTED BY THE CAC & TCC

**MEETING SUMMARY
CAC & TCC
AUGUST 15, 2023**

IV. REVIEW AND PRESENTATIONS, STATUS REPORTS, AND DISCUSSION ITEMS

D. FDOT REPORT

Background Information:

Florida Department of Transportation (FDOT) staff, will be present to answer questions regarding projects on the FDOT Construction Status Report.

The Construction Status Report is provided for your information.

ACTION REQUESTED:

NO ACTION IS REQUIRED UNLESS OTHERWISE DIRECTED BY THE CAC & TCC



Florida Department of Transportation

RON DESANTIS
GOVERNOR

719 South Woodland Boulevard
DeLand, Florida 32720-6834

JARED W. PERDUE, P.E.
SECRETARY

Volusia and Flagler Counties Project Status Update as of July 31, 2023

The following is a brief status update on major FDOT road construction projects in Volusia and Flagler Counties as of the July cutoff. The next cutoff date is August 31, 2023. Information is also available on www.cflroads.com. For questions, please contact Melissa S. McKinney at 386-943-5077 or via email at melissa.mckinney@dot.state.fl.us.

VOLUSIA COUNTY

Upcoming Projects:

445208-1 US 92 from north of Educators Rd to north of Tomoka Farms Rd

- Contract: E56B5
- Contractor: Halifax Paving, Inc.
- Project Cost: \$4.4 Million
- Estimated Start: August 2023
- Description: The purpose of this project is to resurface International Speedway Boulevard (U.S. 92/S.R. 600) from north of Educators Road to north of Tomoka Farms Road.

445300-1 SR 44 Resurfacing from N Hill Ave to Eastbound I-4 On Ramp

- Contract: E50B5
- Contractor: P&S Paving, Inc.
- Project Cost: \$5.4 Million
- Estimated Start: August 2023
- Description: The purpose of this project is to resurface S.R. 44 from N. Hill Avenue to the eastbound I-4 on-ramp, with the exception of the S.R. 44 intersection at Kepler Road. Additional improvements include providing wider shoulders to create bicycle lanes through the I-4 overpass, correcting slopes at two curves, upgrading the guardrail at the I-4 overpass, enhanced intersection lighting, upgraded pedestrian signals, and reconstructed sidewalk curb ramps to meet current Americans with Disabilities Act (ADA) standards.

Current Projects:

437942-1 International Speedway Blvd (U.S. 92/S.R. 600) from the Halifax River Bridge to S.R. A1A

- Contract: E54B1
- Project Start: June 2023
- Estimated Completion: Early 2024
- Update: Partner agencies are completing utility work at various locations within the project limits. The contractor is working on drainage improvements.

437133-1 U.S. 17-92/S.R. 15/600 (North Woodland Blvd) from Mandarin Ave to north of E Kentucky Ave

- Contract: T5781
- Project Start: June 2023
- Estimated Completion: Early 2024
- Update: The contractor is working on drainage improvements along Mandarin Avenue.

443512-1 S.R. A1A from Milsap Rd to S.R. 40 (Granada Blvd)

- Contract: T5725
- Project Start: May 2023
- Estimated Completion: Fall 2023
- Update: The contractor is working on concrete sidewalk and signalization.

439865-2 St. Johns River to Sea Loop Trail - Palmetto Ave from Ridge Blvd to Beville Rd

- Contract: E54B0
- Project Start: April 2023
- Estimated Completion: Early 2024
- Update: The contractor is constructing the multi-use path along S Palmetto Avenue between Big Tree Road and McDonald Street in South Daytona.

448922-1 S.R. 46 over the St. John's River and the Cabbage Slough waterway

- Contract: E52B5
- Project Start: April 2023
- Estimated Completion: Late Summer 2023
- Update: The contractor is working on pile jackets at the S.R. 46 bridge over the St. John's River.

446558-1 S.R. 472 at Minnesota Ave Intersection Improvements

- Contract: E55B9
- Project Start: February 2023
- Estimated Completion: Late Summer 2023
- Update: The contractor is completing median work.

437935-1 Barracuda Bridge Replacement over the Canal Bradano waterway

- Contract: T5743
- Project Start: December 2022
- Estimated Completion: Summer 2024
- Update: Barracuda Blvd is closed from The Middle Way to Quay Assisi. The contractor is working on concrete sheet pile wall for the new bridge.

442906-1 Beville Road (S.R. 400) from Williamson Blvd to east of Forest Lake Blvd

- Contract: E50B4
- Project Start: October 2022
- Estimated Completion: Summer 2023
- Update: The contractor is working on punch list items.

438982-1 U.S. 1 (Ridgewood Ave) Intersection Improvements at 6th St, 8th St, Walker St, and Flomich St

- Contract: T5740
- Project Start: August 2022
- Estimated Completion: Summer 2023
- Update: The contractor is working on signalization at the identified intersections.

443433-1 International Speedway Boulevard (U.S. 92/S.R. 600) Resurfacing from North Alabama Avenue to east of North Kepler Road (C.R. 4101)

- Contract: E57A1
- Project Start: March 2022
- Estimated Completion: Summer 2023
- Update: The contractor is working on punch list items.

441132-1 S.R. 442 (Indian River Blvd) Resurfacing from I-95 to U.S. 1

- Contract: E57A4
- Project Start: February 2022
- Estimated Completion: Summer 2023
- Update: This project was final accepted on July 12, 2023.

429556-1 S.R. 44 Over the St. John's River Bridge Replacement

- Contract: T5706
- Project Start: July 2020
- Estimated Completion: Early 2024
- Update: The contractor is working on bridge deck installation. Nine out of ten bridge decks have been poured.

441682-1-72-04 Concrete Slab Replacement on U.S. 92 (S.R. 600), U.S. 1 (S.R. 5), U.S. 17-92 (S.R. 15), and S.R. 44

- Contract: E5X08
- Project Start: March 2022
- Estimated Completion: Late Summer 2023
- Update: The contractor is working on concrete slab operations on State Road 44 (New York Avenue) in DeLand.

427833-1-72-06 I-95 (S.R. 9) and Int'l Speedway Blvd (US 92/S.R. 600) Pavement Markings

- Contract: E5X35
- Project Start: April 2023
- Estimated Completion: Summer 2023
- Update: The contractor is removing and replacing pavement markings and reflective pavement markers (RPMs) along various segments of I-95 and U.S. 92 in Volusia County.

427986-1-72-32 S.R. A1A Drainage Improvements at Driftwood Avenue

- Contract: E5X65
- Project Start: May 2023
- Estimated Completion: Early 2024
- Update: The contractor is working on lining the existing S.R. A1A (North Atlantic Avenue) underground storm drainpipe at Driftwood Avenue in Daytona Beach.

427986-1-72-25 S.R. A1A Drainage Improvements at Rockefeller Drive

- Contract: E5V82
- Project Start: March 2022
- Estimated Completion: Summer 2023
- Update: The contractor is working on paving operations at various locations within the project limits along Rockefeller Drive in Ormond Beach.

FLAGLER COUNTY**Current Projects:****445690-1 S.R. A1A from north of Ocean Marina Drive to south of Westmayer Place**

- Contract: T5763
- Project Start: March 2023
- Estimated Completion: Fall 2023
- Update: The contractor is working on concrete and grading for sidewalk.

**MEETING SUMMARY
CAC & TCC
AUGUST 15, 2023**

IV. REVIEW AND PRESENTATIONS, STATUS REPORTS, AND DISCUSSION ITEMS

E. VOLUSIA COUNTY AND FLAGLER COUNTY CONSTRUCTION REPORTS

Background Information:

Staff from Volusia County Traffic Engineering and Flagler County Traffic Engineering will present an update on the county projects that are either under construction or close to being ready for construction.

The Volusia County and Flagler County Construction Reports are provided for your information.

ACTION REQUESTED:

NO ACTION IS REQUIRED UNLESS OTHERWISE DIRECTED BY THE CAC & TCC

Volusia County Construction Report – May 2023

Completed within the last 6 months:

- 1) Williamson Blvd. (LPGA to Strickland Range)
- 2) Tenth St 4-lane widening (Myrtle to US 1)
- 3) Orange Camp Rd. 4-lane widening (MLK Blvd. to I-4)
- 4) Howland Blvd 4-lane widening (Providence Blvd to Elkcam Blvd)

Under Construction or Advertised for Construction:

- 1) Williamson Blvd. and Strickland Range Rd. Intersection Improvements – Under Construction
- 2) Old New York paved shoulders (Shell to S-44) – Under Construction
- 3) Trail Connection from Marine Discovery Center to River to Sea Loop – Under Construction
- 4) City Island Seawall Repair – Under Construction
- 5) Graves Ave Turn lanes (Veterans Memorial Parkway to Kentucky) – Under Construction
- 6) Blue Lake Extension from Victoria Park to SR-472 – Under Construction
- 7) Old Elections Parking Lot Replacement – Under Construction
- 8) Pioneer Trail and Sugar Mill Intersection Improvements – Bid Advertised
- 9) LPGA Blvd. and Clyde Morris Blvd. Intersection Improvements – Bid Advertised

Design Projects:

- 1) Spring to Spring Trail - Segment 3C (Trail along Don Smith Blvd) – Design on Hold
- 2) Turnbull Bay Road paved shoulders – ROW Acquisition Ongoing
- 3) Beresford Ave Extension (Blue Lake to MLK) – Design Ongoing
- 4) Beresford Ave Extension (MLK to SR-44) – Planning and Coordination Ongoing
- 5) Spring to Spring Trail (Lake Beresford to Old New York) – Design Ongoing
- 6) Spring to Spring Trail (Old New York to SR-44) – Design Ongoing
- 7) Spring to Spring Trail (SR-44 to Grand Avenue) – Design On Hold
- 8) Amelia Ave (Voorhis to Ohio) – Design Ongoing
- 9) Williamson Blvd. (Strickland Range to Hand Ave) – Design Ongoing
- 10) Study of LPGA Widening from Tymber Creek to I-95 – Study by FDOT underway
- 11) Old Mission Road from W. Park to Josephine – Design Ongoing
- 12) Veterans Memorial Plaza – Design Ongoing
- 13) Taylor Branch Rd. widening (Dunlawton to Clyde Morris) – Feasibility Study Completed
- 14) Pioneer Trail and Tomoka Farms Rd. Roundabout – Design Ongoing / ROW Acquisition Started
- 15) Williamson Blvd. Access Management Improvements (Airport to Taylor) – Design On Hold
- 16) Doyle Rd. Twisted Oak to Lush Lane paved shoulders – Design Ongoing
- 17) Orange Camp Rd. from US-17/92 to MLK – widening study – Study Ongoing
- 18) Veterans Memorial Parkway from Graves to SR-472 feasibility study – Study Ongoing
- 19) Williamson from I-95 to Beville Rd. widening – Negotiating scope of work
- 20) Dunn Ave Extension from LPGA Blvd to I-95 – Negotiating scope of work
- 21) Pioneer Trail and Williams / Colony Park – Study Ongoing
- 22) Dirksen from US-17/92 to I-4 widening study – Traffic Study Ongoing

*Changes/Updates since last report are underlined.

Note: Dates are subject to change due to normal project development issues.

FLAGLER COUNTY CONSTRUCTION REPORT
As of July 2023

<u>Construction and Near Construction Phase</u>		Status
1	ACOE/FDOT Dune and Beach Restoration Project in City of Flagler Beach	Design and easement acquisition phase underway, commencement of construction expected in Summer of 2024
2	Hurricane Dorian - Dune Restoration (FEMA)	Construction complete
3	Dune Restoration - Washington Oaks State Park	Construction complete
4	Hurricane Ian and Nicole Recovery Project - Dune Restoration - Painters Hill	Construction complete
5	Hurricane Ian and Nicole Recovery Project - Dune restoration - South Hammock	Construction complete
6	Hurricane Ian and Nicole FEMA Category B Project - North Hammock and Marineland Reaches	Construction ongoing
7	Beach Management Plan	BOCC Beach Management Workshop scheduled for August 28th
8	Graham Swamp Multi-Use Trail & Pedestrian Bridge from Lehigh Trail to SR 100	Construction ongoing
9	Malacompra Road Resurfacing - from A1A to Roadway end at Atlantic Coast Beach	Construction complete
10	Marineland Acres Road Improvement	Construction ongoing
11	Old Haw Creek from County Road 304 to SR 11	Design complete; completing construction bidding documents
12	Water Oak Road from County Road 2006 to Mahogany Blvd.	Construction complete
13	CR 90 from Hickory St to CR 75 Improvements	Design complete; construction contract awarded
14	Apache Dr from Osceola Ave to 1st Ave	Construction ongoing
15	Commerce Parkway	Completion of design updates, permits and construction bidding documents ongoing

<u>Design Phase</u>		Status
1	CR 304 Replacement of 4 Bridges	Design Complete
2	East Daytona North Paving Phase II (Various Roadways)	Design ongoing
3	Hargrove CR 1421 from Otis Stone Hunter CR 1422 to US 1	Design complete
4	Otis Stone from County Road 13 to US 1	Design complete
5	Rehabilitation and Resurfacing of Armand Beach Drive (Various Roadways)	Design complete
6	Rehabilitation and Resurfacing of Seascapes	Design complete
7	Rima Ridge Resurfacing (Rodeo, Bareback Trl, Pinto Ln, Relay Rd, Oakridge Rd, Bridle Path Ln, Cone Rd, Shadow Ln, Sunny Rd)	Design complete
8	East Daytona North Paving Phase I (Various Roadways)	Design ongoing
9	Bulow Creek headwaters Regional Park	Planning/Design procurement of professional engineering services underway
10	Stormwater Master Planning	Study ongoing; draft report submitted

**MEETING SUMMARY
CAC & TCC
AUGUST 15, 2023**

V. STAFF COMMENTS

VI. CAC/TCC MEMBER COMMENTS

VII. INFORMATION ITEMS

- CAC & TCC Attendance Records
- River to Sea TPO Outreach and Events
- Upcoming River to Sea TPO Events
- TPO Board Report

VIII. ADJOURNMENT

*****The next meetings of the CAC & TCC will be on September 19, 2023*****

CAC ATTENDANCE RECORD 2023

			Jan	Feb	Mar	Apr	May	Jun	Jul	Aug	Sept	Oct	Nov	Dec
CAC Member	Representing	Apptmt Date												
Shawn Collins	Daytona Beach	06/2021	A	P	A	P	A	P						
Emily Nice	DB-Alternate	06/2021	V	V	V	V	E	V						
Kerry Karl	DeLand	03/2021	E	P	P	E	P	P						
Janet Deyette	Deltona	11/2010	P	P	E	E	P	P						
John MacFarlane	DeBary	Jul-23												
Bliss Jamison	Edgewater	09/2022	E	E	V	E	E	E						
Rebecca Crews	Edge-Alternate	09/2022				P	E	A						
Ed Fendley	Flagler Beach	03/2021	P	E	P	P	V	V						
Greg Feldman	Flagler County	06/2022	P	P	P	P	P	P						
Rick Belhumeur	FC-Alternate	06/2022												
Heidi Petito	FC Transit	09/2014	A	A	A	A	A	A						
Gilles Blais	Holly Hill	11/2007	P	P	P	P	P	P						
Rick Basso	Lake Helen	06/2019	A	A	A	A	A	A						
Linda Provost	LH-Alternate		A	A	A	A	A	A						
Dave McKenna	New Smyrna Beac	04/2023				P	E	A						
Bob Storke	Orange City	01/2008	E	P	P	P	P	P						
Fred Heyne	Ormond Beach	12/2021	P	E	P	P	P	P						
Mark Stancel	Palm Coast	05/2023						P						
Susan Elliott	Pierson	03/2006	E	E	V	E	A	E						
Paul Martel	Pier-Alternate		E	P	P	E	E	E						
Wayne Josvai	Ponce Inlet	02/2023		P	P	E	E	V						
Bobby Ball	Port Orange	12/2002	P	V	P	P	P	P						
Katheryn Meagher	South Daytona	06/2023						P						
Dave Castagnacci	VC Chair	05/2019	P	E	P	P	E	P						
Elizabeth Lendian	VC At-Large	05/2013	P	P	P	P	A	P						
Patricia Lipovsky	VC D-2	04/2017	V	E	A	A	A	A						
Eddie Biro	Votran	02/2016	P	P	P	P	P	P						
Ralf Heseler	VC Transit Division	07/2013												
Faith Alkhatib	FC Traffic Engineer	09/2014	A	A	A	A	A	A						
Sean Castello	VC Traffic Enginee	05/2021	A	A	A	A	A	A						
Rakinya Hinson	FDOT	10/2020	P		P	P	P	P						
QUORUM			Y	Y	Y	Y	Y	Y						
<u>Vacancies</u>		<u>Legend</u>												
Bunnell		Present	P											
Beverly Beach		Virtual Present	V											
Daytona Beach Shores		Excused	E											
Flagler County School Board		Absent	A											
Volusia County School Board														
Oak Hill														
Volusia County D-5														
Volusia County D-3														
Flagler County Transit														

TCC ATTENDANCE RECORD 2023

			Jan	Feb	Mar	Apr	May	Jun	Jul	Aug	Sept	Oct	Nov	Dec
TCC Member	Representing	Appointment Date												
Marcus DePasquale	Bunnell	07/2022	V	V	V	V	V	V						
Andrew Holmes	Daytona Beach	11/2018	P	P	P	E		P						
Brian Woodworth	DB-Alternate	06/2021	V			P	P							
Noel Eaton	DB Shores	09/2022	P	P		P	P	P						
Gwyn Hersein	DB Shores Alternate				P									
Melissa Winsett	DeLand	01/2023	P	P	P	P	P	P						
Belinda Williams Collins	DeLand-Alternate	04/2020												
Joseph Barker	DeBary	11/2020			P			V						
Steve Bapp	DeBary-Alternate	12/2021	P	P		P	P							
Joseph Ruiz	Deltona	04/2023					E	P						
Bonnie Brown	Edge-Alternate	10/2019						A						
Caryn Miller	Flagler Beach	05/2022	P	P	E	E	P	E						
Faith Alkhatib	FC Traffic Engineeri	09/2014	A	A	A	A	A	A						
Adam Mengel	FC TE-Alternate		A	A	A	A	A	A						
Brian Walker	Holly Hill	10/2017	P	P	P	P	E	P						
Lee Evett	Lake Helen	03/2021	A	A	A	A	A	A						
Shane Corbin	New Smyrna Beach	03/2023			P	P	E	P						
Kyle Fegley	NSB-Alternate	03/2022	P	E										
Becky Mendez	Orange City	08/2015	P	E	P	P	P	E						
Shawn Finley	Ormond Beach	12/2017	P	P	P	P	P	A						
Phong Nguyen	Palm Coast	02/2023			P	P	P	P						
Jose Papa	PC-Alternate	02/2023	E	V										
Mark Karet	Pierson	09/2016	P	P		P	A	P						
Mike Disher	Ponce Inlet	03/2021	P				E							
Patty Rippey	Ponce Inlet - Alternate	Jun-23						V						
Adam Mendenhall	PI-Alternate	04/2022		P	P	P	P							
Tim Burman	Port Orange	10/2013	P	P	P	P	P	P						
Margaret Tomlinson	PO-Alternate	10/2022												
Steve Danskine	South Daytona	10/2022	P	P	P	P	P	P						
Becky Witte	SD-Alternate	08/2022												
Ralf Heseler	VC Transit Division	11/2020	P	P	P	P	E	P						
Edie Biro	Votran-Alternate	11/2020					P							
Sean Castello	VC Traffic Engineeri	05/2021	P	P	A	P	P	P						
Rakinya Hinson	FDOT-Alternate	11/2021	P		P	P	P	P						
QUORUM			Y	Y	Y	Y	Y	Y						
<u>Vacancies</u>														
Beverly Beach		<u>Legend</u>												
DB International Airport		Present	P											
Flagler County Transit		Virtually Present	V											
Flagler County Aviation		Excused	E											
Flagler County Emergency Management		Absent	A											
Flagler County School Board														
Oak Hill														
Volusia County School Board														
Volusia County Emergency Mgmt														



River to Sea TPO Outreach & Activities

www.R2CTPO.org

June/July/August 2023

Recent River to Sea TPO Helmet Fittings

Palm Coast Community Center Summer Camp:

On June 26 & 30, the TPO staff gave a bicycle/pedestrian safety presentation and properly fitted helmets for 97 summer campers.



Deltona Regional Library:

On July 27, the TPO staff and CAC/BPAC member Bob Storke provided an informative presentation and video on bicycle and pedestrian safety and fit the children for bicycle helmets. Twenty kids received helmets.



Alonzo "Babe" James Community Center:

On July 31 & August 1, the TPO staff showed a video and gave a presentation on bicycle and pedestrian safety at the Babe James Community Center in New Smyrna Beach. Staff fit over 80 kids aged 6-14 for bicycle helmets.





River to Sea TPO Outreach & Activities

www.R2CTPO.org

June/July/August 2023



Save the Date: Mobility Week

The state of Florida, along with the River to Sea TPO will be celebrating the 8th annual statewide Mobility Week from October 27 through November 4, 2023. Mobility Week is a cooperative effort by the Florida Department of Transportation (FDOT) and its partner agencies to promote awareness of safe, multimodal transportation choices. For more information on this year's Mobility Week, [click here](#).

August 14-18: Pedestrian and Cyclist Safety Week in Flagler County

On July 25, the Flagler County School Board proclaimed August 14-18 as Pedestrian and Cyclist Safety Week and recognized FDOT, Flagler County Sheriff's Office, River to Sea TPO and the Flagler Community Traffic Safety Team for their partnerships and efforts in promoting bicycle and pedestrian safety. To view the proclamation, [click here](#).

Ongoing Projects, Studies, & Activities

- FY 2024/25 to 2028/29 Tentative Work Program Development Cycle
- Regional Resiliency Action Plan Implementation
- FY 2023/24 to 2027/28 Transportation Improvement Program (TIP) Roll Forward Amendment
- Safe Streets and Roads for All (SS4A) Grant Implementation
- Adopt Volusia and Flagler County Functional Classification Maps
- TPO Reapportionment & Boundary Adjustment
- FY 2022/23 Public Participation Outreach Summary

Follow us:



Do you want up-to-date River to Sea TPO news and information?

Subscribe to the TPO's monthly newsletter for more transportation news and information. Simply click the link below, fill out the form and sign up!

[Click Here](#)



Upcoming Events

August 22

Mason Avenue Improvements Public Meeting

5:30 pm – 7:00 pm

Julia T. & Charles W. Cherry Sr. Cultural and Educational Center

925 George W. Engram Blvd., Daytona Beach

More info: [Click Here](#)

August 24

Central Florida Commuter Rail Commission Work Session

2:00 pm – 3:30 pm

Lynx Administrative Building

455 North Garland Ave, Orlando

More info: [Click Here](#)

August 28

John H. Dickerson Public Library Helmet Fitting

411 S Keech St., Daytona Beach

The River to Sea TPO is partnering with the Volusia County Library and Volusia County Sheriff's Office to provide helmets for children receiving bicycles

More info: [Click Here](#)

August 29-30

Commission for the Transportation Disadvantaged Annual Training Workshop and Expo

Renaissance Orlando Resort

6677 Sea Harbor Drive, Orlando

More info: [Click Here](#)

August 31

Hope Place Public Library Helmet Fitting

1310 Wright St, Daytona Beach, FL 32117

The River to Sea TPO is partnering with the Volusia County Library and Volusia County Sheriff's Office to provide helmets for children receiving bicycles

More info: [Click Here](#)

August 31

South Ridgewood Avenue Safety Improvements Public Meeting

5:30 pm – 7:00 pm

City of Edgewater Council Chambers

104 N. Riverside Drive, Edgewater

More info: [Click Here](#)



September 15

Palm Coast Lunch & Learn – Older Driver Safety Presentation

10:00 am – 12:00 noon

Palm Coast Community Center

305 Palm Coast Parkway NE, Palm Coast

The River to Sea TPO will be presenting on Older Driver Safety at this Lunch & Learn

More info: [Click Here](#)

September 18

Round Table of Volusia County Elected Officials

9:00 am – 11:00 am

Daytona Beach International Airport, Dennis McGee Room

700 Catalina Drive, Daytona Beach

More info: [Click Here](#)

September 28

Central Florida Commuter Rail Commission Work Session

2:00 pm – 3:30 pm

Lynx Administrative Building

455 North Garland Ave, Orlando

More info: [Click Here](#)



River to Sea TPO Board Meeting Summary June 28, 2023

- Approved the Consent Agenda including approval of the May 24, 2023 meeting minutes; cancellation of the July Executive Committee and TPO Board meetings; the Selection Committee's recommendations for General Planning Consultant firms; the execution of the US DOT Safe Streets and Roads for All grant agreement; Resolution 2023-10 authorizing the filing and execution of the FY 2023/24 Transportation Disadvantaged (TD) Planning Grant Agreement with the Florida Commission for the Transportation Disadvantaged; and expenditure for the Votran Intermodal Transfer Facility Feasibility Study
- Approved Resolution 2023-11 adopting the 2023 List of Priority Projects (LOPP)
- Approved Resolution 2023-12 adopting the 2023/24 to FY 2027/28 Transportation Improvement Program (TIP) by roll call vote
- Approved the FY 2023/24 River to Sea Budget
- Received a PowerPoint presentation on the Neighborhood Center of West Volusia and directed TPO staff to email the Point in Time presentation to the TPO Board members
- Received a PowerPoint presentation and discussion on the 2020 Census impacts on the TPO boundary and Board apportionment
- The FDOT report was provided in the agenda; announced the most up-to-date project information can be found at www.cflroads.com
- Received the Executive Director's report explaining that comments for the Federal Certification would be accepted until July 14, 2023, and that an email would be sent with instructions on how to submit comments; an update on the Office of Inspector General (OIG) Audit; and introduced the TPO's new Administrative Assistant
- Received TPO Board member comments regarding antiquated traffic studies; interlocal agreements; and SB 102 on housing

The next River to Sea TPO Board meeting will be on Wednesday, August 23, 2023, at 9:00 am

Beverly Beach	DeBary	Flagler Beach	New Smyrna Beach	Palm Coast	South Daytona
Bunnell	DeLand	Flagler County	Oak Hill	Pierson	Volusia County
Daytona Beach	Deltona	Holly Hill	Orange City	Ponce Inlet	
Daytona Beach Shores	Edgewater	Lake Helen	Ormond Beach	Port Orange	