



# MEETING AGENDA

**Citizens Advisory Committee (CAC) & Technical Coordinating Committee (TCC)**  
Greg Feldman, CAC Chairperson/Simone Kenny, TCC Chairperson

**DATE:** Tuesday, June 16, 2026  
**TIME:** 1:15 P.M. (CAC) & 3:00 P.M. (TCC)  
**PLACE:** Volusia-Flagler TPO Conference Room  
1540 Cornerstone Blvd, Suite 240  
Daytona Beach, FL 32117

**Microsoft Teams Information:**  
[Join the CAC/TCC meetings](#)  
By phone: +1 561-484-5911 ID: 108 364 334#

## CAC/TCC AGENDA

1. **CALL TO ORDER/ROLL CALL/DETERMINATION OF QUORUM/PLEDGE OF ALLEGIANCE**
2. **PUBLIC COMMENT/PARTICIPATION** *(Length of time at the discretion of the Chairperson)*  
Anyone wishing to make a public comment should fill out a speaker card and hand it to a TPO staff member or the Chairperson. You will be called on when the item is discussed. If you wish to speak on an item not on the agenda, you will be called during public comment/participation.
3. **ACTION ITEMS**
  - A. Review and Approval of the May 19, 2026 CAC/TCC Meeting Minutes *(pgs. 3-9)*
  - B. Review and Recommend Approval of Resolution 2026-## adopting the 2026/27 to 2030/31 Transportation Improvement Program (TIP) **(Roll Call Vote Required)** *(pgs. 10-12)*
  - C. Review and Recommend Approval of Resolution 2026-## adopting the Volusia-Flagler TPO 2026 List of Prioritized Projects (LOPP) *(pgs. 13-18)*
  - D. Cancellation of the July 21, 2026 CAC/TCC Meetings *(pg. 19)*
4. **PRESENTATIONS AND DISCUSSION ITEMS**
  - A. Presentation and Discussion of Service Changes to VoTran and VoRide *(pgs. 20-24)*
  - B. FDOT Report *(pgs. 25-40)*
  - C. Volusia County and Flagler County Construction Reports *(pgs. 41-44)*
5. **STAFF COMMENTS**
6. **CAC/TCC MEMBER COMMENTS**
7. **INFORMATION ITEMS** *(pgs. 45-54)*
  - A. CAC & TCC Attendance Records
  - B. TPO Board Meeting Summary
  - C. Upcoming Events
  - D. TPO Outreach & Activities
8. **ADJOURNMENT**

*\*The next CAC & TCC meetings will be held on August 18, 2026\**

If any person decides to appeal a decision made by this board concerning any matter considered at such meeting or hearing, they will need a record of the proceedings, including all testimony and evidence upon which the appeal is to be based. To that end, such a person will want to ensure that a verbatim record of the proceedings is made.

Individuals covered by the Americans with Disabilities Act of 1990 in need of accommodations for this public meeting should contact the Volusia-Flagler TPO office, 1540 Cornerstone Blvd, Suite 240, Daytona Beach, Florida 32117; (386) 271-0249, extension 1, at least five (5) working days before the meeting date.

The Volusia-Flagler TPO does not discriminate in any of its programs or services. To learn more about our commitment to nondiscrimination and diversity, visit our Title VI page at [www.vftpo.org](http://www.vftpo.org) or contact our Title VI/Nondiscrimination Coordinator, Pamela Blankenship, at 386-271-0249, extension 1, or [pblankenship@vftpo.org](mailto:pblankenship@vftpo.org).

Persons who require translation services, which are provided at no cost, should contact the Volusia-Flagler TPO at (386) 271-0249 or by email at [PBlankenship@vftpo.org](mailto:PBlankenship@vftpo.org) at least five (5) business days before the meeting.

**ACTION ITEM 3A**

Review and Approval of the May 19, 2026 CAC/TCC Meeting Minutes

Contact: Melanie Pruneau, [MPruneau@vftpo.org](mailto:MPruneau@vftpo.org)

---

**SUMMARY BACKGROUND:**

Minutes are prepared for each meeting and must be approved by the CAC/TCC. The May 19, 2026 CAC/TCC meeting minutes are provided with this agenda packet for your review and approval.

**RECOMMENDED ACTION:**

*MOTION* to approve the May 19, 2026 CAC/TCC Meeting Minutes

**ATTACHMENTS:**

Draft May 19, 2026 CAC Meeting Minutes

Draft May 19, 2026 TCC Meeting Minutes

**Citizens' Advisory Committee (CAC)  
Meeting Minutes  
TPO Conference Room  
1540 Cornerstone Blvd, Suite 240  
Daytona Beach, FL 32117  
May 19, 2026**

**CAC Members Physically Present:**

Emily Nice  
John MacFarlane  
Janet Deyette  
Paul Mykytka  
Greg Feldman, Chairperson  
Lisa Divina  
Bob Williams  
Bob Storke  
Bill Navarra  
Bobby Ball  
James Roberts  
Siva Persad  
Kia Powell (non-voting advisor)

**CAC Members Virtually Present:**

Christine Power  
Hamid Tabassian  
Pam Phillips  
Omar Atallah (non-voting)

**CAC Members Absent:**

Kerry Karl (excused)  
Daniel Nicholas  
Mark Woods  
Paul Martel  
Karen Pittman  
Wayne Josvai (excused)  
Jim Tuholski  
Elizabeth Lendian (excused)

**Others Physically Present:**

Melanie Pruneau, Recording Secretary  
Pamela Blankenship  
Stephan Harris  
Colleen Nicoulin  
Gilles Blais

**Representing:**

Daytona Beach Alternate  
DeBary  
Deltona  
Flagler Beach  
Flagler County  
Flagler County Schools  
New Smyrna Beach  
Orange City  
Ormond Beach  
Port Orange  
Volusia County Schools  
Volusia County Transit Services  
FDOT

**Representing:**

Edgewater  
FC Traffic Engineering  
Volusia County Alternate  
Volusia County Traffic Engineering

**Representing:**

DeLand  
Flagler County Transit  
Palm Coast Alternate  
Pierson  
Pierson Alternate  
Ponce Inlet  
South Daytona  
Volusia County

**Representing:**

TPO Staff  
TPO Staff  
TPO Staff  
TPO Staff  
Citizen

**1. Call to Order / Roll Call / Determination of Quorum/Pledge of Allegiance**

Citizens Advisory Committee (CAC) Chairperson Greg Feldman called the meeting of the Volusia-Flagler Transportation Planning Organization (TPO) Citizens Advisory Committee (CAC) to order at 1:15 p.m. The roll was called, and it was determined that a quorum was physically present. The meeting was held in a hybrid format with twelve voting members and one non-voting member physically present, and three voting members and one non-voting member virtually present.

The Pledge of Allegiance was given.

**MOTION:** *Mr. Storke made a motion to allow virtual participation. The motion was seconded by Ms. Deyette and carried unanimously.*

**2. Public Comment/Participation**

There were no public comments.

**3. Action Items**

**A. Review and Approval of the April 21, 2026 CAC Meeting Minutes**

**MOTION:** *Mr. Persad moved to approve the April 21, 2026 CAC minutes. The motion was seconded by Mr. Storke and carried unanimously.*

**B. Nomination and Election of CAC/TCC Officers for FY 2026/27**

Ms. Nicoulin explained that each year, the TPO's committees must elect officers to serve a one-year term. This fiscal year, the term will begin July 1, 2026, and end June 30, 2027. Officers may not serve more than two consecutive terms. Mr. Greg Feldman and Mr. Paul Mykytka have both served one year as Chair and Vice Chair, respectively.

**MOTION:** *Ms. Deyette made a motion to nominate and reelect Mr. Feldman and Mr. Mykytka as the CAC Chairperson and Vice-Chairperson respectively for FY 2026/27. The motion was seconded by Mr. Persad and carried unanimously.*

**4. Presentation Items**

**A. Presentation and Discussion of the Draft 2026 List of Prioritized Projects (LOPP)**

Ms. Nicoulin stated that every year, the LOPP is updated. She noted that the link in the agenda will be populated on Friday, May 22<sup>nd</sup> after the TIP Subcommittee meets to review and rank the applications received.. She explained the priority project process and how it ties into the TIP. She added that there will be a 30-day public comment period for the LOPP.

**B. Presentation and Discussion of the Draft FY 2026/27 to FY 2030/31 Transportation Improvement Program (TIP)**

[Handout provided]

Ms. Nicoulin explained that the annual update to the TIP is currently being developed. She explained that the document encompasses all funded projects over the next five years in both counties. She specified that the projects listed are not solely the TPO's, but all projects including aviation, landscape, maintenance, resurfacing, etc. She stated that staff is currently putting together the draft document to post for a 30-day public review period beginning Friday, May 22<sup>nd</sup>. She went over the specific bicycle/pedestrian projects in the TIP. She pointed out a correction in the document, stating that FY 2026 should state FY 2027 for the Ponce Inlet Mobility project. She highlighted SUN Trail projects and funding as well as the Traffic Operations/Safety projects. She noted that the narrative section is being rewritten this year to be more user-friendly to read and to be consistent with the other TPO plans. She asked members to let staff know of any questions or comments during the review period.

Discussion ensued regarding the rollover amendment.

Ms. Nicoulin explained the process of submitting the TIP to FDOT.

Mr. Mykytka asked what type of feedback staff is looking for. Ms. Nicoulin explained that if someone sees a specific project that is a priority that has not moved into the TIP, projects that should be considered for funding, or if funding amounts or years are incorrect, to let staff know.

**C. FDOT Report**

Ms. Powell presented the FDOT Report; she highlighted recently completed projects, an upcoming project, and offered a reminder that May is Youth Traffic Safety Month.

**D. Volusia and Flagler County Construction Reports**

The Volusia County and Flagler County Construction Reports were provided in the agenda.

**5. Staff Comments**

Ms. Nicoulin announced that Mr. Harris is celebrating his 20-year anniversary with the TPO this month and recognized his hard work.

**6. CAC Member Comments**

Mr. Williams asked how best to look up the Pioneer Trail and I-95 project. Ms. Powell advised checking CFLroads.com.

Mr. Persad stated that VoTran was proposing changes to service including the installation of a new bus stop on Cornerstone Boulevard, which would become effective June 28<sup>th</sup>.

**7. Information Items**

- A. CAC & TCC Attendance Records
- B. TPO Board Meeting Summary
- C. Upcoming Events
- D. TPO Outreach & Activities

**8. Adjournment**

There being no further business, the CAC meeting adjourned at 2:01 p.m.

**VOLUSIA-FLAGLER TRANSPORTATION PLANNING ORGANIZATION**

---

**MR. GREG FELDMAN, CHAIRPERSON  
CITIZENS' ADVISORY COMMITTEE (CAC)**

**CERTIFICATE:**

The undersigned duly qualified and acting Recording Secretary of the Volusia-Flagler TPO certified that the foregoing is a true and correct copy of the minutes of the May 19, 2026 regular meeting of the Citizens' Advisory Committee (CAC), approved and duly signed this 16<sup>th</sup> day of June 2026.

---

**MELANIE PRUNEAU, RECORDING SECRETARY  
VOLUSIA-FLAGLER TRANSPORTATION PLANNING ORGANIZATION**

**\*\* A recording of the May 19, 2026 CAC meeting is available upon request.**

**Technical Coordinating Committee (TCC)  
Meeting Minutes  
TPO Conference Room  
1540 Cornerstone Blvd, Suite 240  
Daytona Beach, FL 32117  
May 19, 2026**

**TCC Members Physically Present:**

Adrian Calderin  
Brian Woodworth  
Chris Carson  
Matthew West  
Dilena Talley  
Bill Freeman  
Simone Kenny, Chairperson  
Lisa Divina  
Joshua Steele  
Shane Corbin  
Joe Ruiz  
Jose Papa  
Mark Karet  
Tim Burman  
Becky Witte, Vice Chairperson  
James Roberts  
Ralf Heseler  
Kia Powell (non-voting advisor)

**TCC Members Virtually Present:**

Steven Bapp  
Hamid Tabassian  
Patty Rippey  
Omar Atallah

**TCC Members Absent:**

Gwyn Herstein  
Jonathan Lord  
Roy Sieger  
Daniel Nicholas  
Lee Evett  
Noel Eaton (excused)

**Others Physically Present:**

Melanie Pruneau, Recording Secretary  
Pamela Blankenship  
Stephan Harris  
Colleen Nicoulin

**Others Virtually Present:**

Jonathan Scarfe  
Joseph Jaskula

**Representing:**

Bunnell  
Daytona Beach  
DeLand Alternate  
Deltona  
Edgewater Alternate  
Flagler Beach  
Flagler County  
Flagler County Schools  
Holly Hill Alternate  
New Smyrna Beach  
Orange City  
Palm Coast  
Pierson  
Port Orange  
South Daytona  
Volusia County Schools  
Volusia County Transit Services  
FDOT

**Representing:**

DeBary  
FC Traffic Engineering  
Ponce Inlet  
Volusia County Traffic Engineering

**Representing:**

Daytona Beach Shores  
FC Emergency Management  
Flagler County Aviation  
Flagler County Transit  
Lake Helen  
Ormond Beach Alternate

**Representing:**

TPO Staff  
TPO Staff  
TPO Staff  
TPO Staff

**Representing:**

FDOT  
Volusia County

**1. Call to Order / Roll Call / Determination of Quorum**

Technical Coordinating Committee (TCC) Chairperson Simone Kenny called the Volusia-Flagler Transportation Planning Organization (TPO) Technical Coordinating Committee (TCC) meeting to order at 3:00 p.m. The roll was called and it was determined that a quorum was physically present. The meeting was held in a hybrid format with

seventeen voting members and one non-voting member physically present, and four voting members virtually present.

**MOTION:** *Ms. Witte made a motion to allow remote participation. The motion was seconded by Mr. Carson and carried unanimously.*

**2. Public Comment/Participation**

There were no public comments.

**3. Action Items**

**A. Review and Approval of the April 21, 2026 TCC Meeting Minutes**

**MOTION:** *Mr. Heseler moved to approve the April 21, 2026 TCC minutes. The motion was seconded by Ms. Witte and carried unanimously.*

**B. Nomination and Election of CAC/TCC Officers for FY 2026/27**

Ms. Nicoulin explained that each year, the TPO's committees must elect officers to serve a one-year term. This fiscal year, the term will begin July 1, 2026, and end June 30, 2027. Officers may not serve more than two consecutive terms. Ms. Simone Kenny and Ms. Becky Witte have served less than one term as Chairperson and Vice Chairperson respectively, as they took over for the prior Chairperson and Vice-Chairperson mid-term.

**MOTION:** *Mr. Karet made a motion to nominate and reelect Ms. Kenny and Ms. Witte as the TCC Chairperson and Vice-Chairperson respectively for FY 2026/27. The motion was seconded by Mr. Heseler and carried unanimously.*

**1. Presentation Items**

**A. Presentation and Discussion of the Draft 2026 List of Prioritized Projects (LOPP)**

Ms. Nicoulin stated that every year, the LOPP is updated. She noted that the link in the agenda will be populated on Friday, May 22<sup>nd</sup> after the TIP Subcommittee meets to review and rank the applications received. She explained the priority project process and how it ties into the TIP. She added that there will be a 30-day public comment period for the LOPP. She asked the members to review the projects in their jurisdiction and update any cost estimates that need it.

**B. Presentation and Discussion of the Draft FY 2026/27 to FY 2030/31 Transportation Improvement Program (TIP)**

Ms. Nicoulin explained that the annual update to the TIP is currently being developed. She explained that the document encompasses all funded projects over the next five years in both counties. She specified that the projects listed are not solely the TPO's, but all projects including aviation, landscape, maintenance, resurfacing, etc. She stated that staff is currently putting together the draft document to post for a 30-day public review period beginning Friday, May 22<sup>nd</sup>. She went over the specific bicycle/pedestrian projects in the TIP. She pointed out a correction in the document, stating that FY 2026 should state FY 2027 for the Ponce Inlet Mobility project. She highlighted SUN Trail projects and funding as well as the Traffic Operations/Safety projects. She noted that the narrative section is being rewritten this year to be more user-friendly to read and to be consistent with the other TPO plans. She asked members to let staff know of any questions or comments during the review period.

**C. FDOT Report**

Ms. Powell presented the FDOT Report; she highlighted recently completed projects, an upcoming project, and offered a reminder that May is Youth Traffic Safety Month.

**D. Volusia and Flagler County Construction Reports**

The Volusia County and Flagler County Construction Reports were provided in the agenda.

**4. Staff Comments**

Mr. Harris advised members that if they submitted a project during the Call for Projects for implementation, to submit an FDOT project application so that it can be submitted to FDOT. Updated cost estimates are needed if the project is from a previous cycle as is a current FDOT application.

Ms. Nicoulin offered a reminder that the TIP Subcommittee meeting will be held Friday at 10:00 a.m. She gave an announcement that Mr. Harris is celebrating his 20-year anniversary with the TPO this month and recognized his hard work.

**6. TCC Member Comments**

The TIP Subcommittee meeting date and time were confirmed as Friday, May 22<sup>nd</sup> at 10:00 a.m.

**7. Information Items**

- A. CAC & TCC Attendance Records
- B. TPO Board Meeting Summary
- C. Upcoming Events
- D. TPO Outreach & Activities

**8. Adjournment**

There being no further business, the TCC meeting adjourned at 3:26 p.m.

**VOLUSIA-FLAGLER TRANSPORTATION PLANNING ORGANIZATION**

---

**MS. SIMONE KENNY, CHAIRPERSON  
TECHNICAL COORDINATING COMMITTEE (TCC)**

**CERTIFICATE:**

The undersigned duly qualified and acting Recording Secretary of the Volusia-Flagler TPO certified that the foregoing is a true and correct copy of the minutes of the May 19, 2026 regular meeting of the Technical Coordinating Committee (TCC), approved and duly signed this 16<sup>th</sup> day of June 2026.

---

**MELANIE PRUNEAU, RECORDING SECRETARY  
VOLUSIA-FLAGLER TRANSPORTATION PLANNING ORGANIZATION**

**\*\* A recording of the May 19, 2026 TCC meeting is available upon request.**

**ACTION ITEM 3B**

Review and Recommend Approval of Resolution 2026-## adopting the 2026/27 to 2030/31 Transportation Improvement Program (TIP) (**Roll Call Vote Required**)

Contact: Colleen Nicoulin, [CNicoulin@vftpo.org](mailto:CNicoulin@vftpo.org)

---

**SUMMARY BACKGROUND:**

The TPO is required by 23 U.S.C. 134(j), Florida Statute 339.175 to develop a Transportation Improvement Program (TIP). The TIP is a program of transportation projects covering a period of five years. The TIP is developed and formally adopted by the TPO each year. It must be consistent with the Long Range Transportation Plan and is required for projects to be eligible for funding under Title 23 U.S.C. and Title 49 U.S.C. Chapter 53. The TIP is developed in cooperation with FDOT, local governments, public transit operators, and the public.

The TIP lists capital and non-capital surface transportation projects supported by state and/or federal funds. Also required to be included are all regionally significant projects requiring action by FHWA or FTA, regardless of funding source, and projects that implement paratransit plans required for compliance with the Americans with Disabilities Act. Florida law also requires the TIP to include a list of locally and privately funded projects for informational purposes.

The initial draft FY 2026/27 to FY 2030/31 TIP was presented to the CAC and TCC for review in May and is open for public review and comment until June 22, 2026.

**RECOMMENDED ACTION:**

*MOTION* to recommend approval of Resolution 2026-## adopting the FY 2026/27 to FY 2030/31 Transportation Improvement Program (TIP)

**ATTACHMENT:**

Draft Resolution 2026-## adopting the FY 2026/27 to FY 2030/31 Transportation Improvement Program (TIP)

**LINK:**

[Draft FY 2026/27 to 2030/31 TIP](#)

**VOLUSIA-FLAGLER TRANSPORTATION PLANNING ORGANIZATION**

**RESOLUTION 2026-##**

**RESOLUTION OF THE VOLUSIA-FLAGLER TRANSPORTATION PLANNING ORGANIZATION  
ADOPTING THE FY 2026/27 TO FY 2030/31  
TRANSPORTATION IMPROVEMENT PROGRAM (TIP)**

---

**WHEREAS**, the River to Sea Transportation Planning Organization, DBA the Volusia-Flagler Transportation Planning Organization (TPO), is the duly designated and constituted body responsible for carrying out the urban transportation planning and programming process for Volusia County and Flagler County; and

**WHEREAS**, Florida Statutes 339.175; 23 U.S.C. 134; and 49 U.S.C. 5303 require that the urbanized area, as a condition to the receipt of federal capital or operating assistance, have a continuing, cooperative, and comprehensive transportation planning process that results in plans and programs consistent with the comprehensively planned development of the urbanized area; and

**WHEREAS**, the Volusia-Flagler TPO shall annually endorse and amend as appropriate, the plans and programs required by 23 C.F.R. 450.300 through 450.324, among which is the Transportation Improvement Program (TIP); and

**WHEREAS**, the construction-phase highway projects funded in the Transportation Improvement Program have been identified as needed projects in the Volusia-Flagler 2050 Long Range Transportation Plan and all other projects contained within the Transportation Improvement Program are consistent with the Volusia-Flagler 2050 Long Range Transportation Plan.

**NOW, THEREFORE, BE IT RESOLVED**, by the Volusia-Flagler TPO that the:

1. FY 2026/27 to FY 2030/31 Transportation Improvement Program (TIP) is hereby endorsed and adopted as an accurate representation of the area's priorities developed through a continuing, cooperative, and comprehensive planning process in accordance with applicable state and federal requirements; and
2. Chairperson of the Volusia-Flagler TPO (or their designee) is hereby authorized and directed to submit the FY 2026/27 to FY 2030/31 TIP to the:
  - a. Florida Department of Transportation;
  - b. Federal Transit Administration (FTA) (through the Florida Department of Transportation); and the
  - c. Federal Highway Administration (FHWA) (through the Florida Department of Transportation).

**DONE AND RESOLVED** at the regularly convened meeting of the Volusia-Flagler TPO held on the **24<sup>th</sup>** day of **June 2026**.

**VOLUSIA-FLAGLER TRANSPORTATION PLANNING ORGANIZATION**

---

**CITY OF SOUTH DAYTONA COUNCILMAN ERIC SANDER  
CHAIRPERSON, VOLUSIA-FLAGLER TPO**

**CERTIFICATE:**

The undersigned duly qualified and acting Recording Secretary of the Volusia-Flagler TPO certified that the foregoing is a true and correct copy of a resolution, adopted at a legally convened meeting of the Volusia-Flagler TPO held on June 24, 2026.

**ATTEST:**

---

**MELANIE PRUNEAU, RECORDING SECRETARY  
VOLUSIA-FLAGLER TRANSPORTATION PLANNING ORGANIZATION**

**ACTION ITEM 3C**

Review and Recommend Approval of Resolution 2026-## adopting the Volusia-Flagler TPO 2026 List of Prioritized Projects (LOPP)

Contact: Colleen Nicoulin, [CNicoulin@vftpo.org](mailto:CNicoulin@vftpo.org)

---

**SUMMARY BACKGROUND:**

The Volusia-Flagler TPO develops eight lists of priority projects (LOPP), each representing a different category of projects. Each year, the TPO updates these lists and upon adoption, transmits the lists to the Florida Department of Transportation (FDOT) district office for use in allocating transportation funds to the area. Two of the priority project lists – the Strategic Intermodal System projects (SIS) and the Regionally Significant and Non-SIS Roadway projects list reflect projects listed in the TPO's current Long Range Transportation Plan (LRTP), Connect 2045 which was adopted in September of 2020.

Three of the lists – the Traffic Operations, Safety, and Local Initiatives (traffic operations-focused) projects; Bicycle/Pedestrian and Local Initiatives (bicycle/pedestrian-focused) projects; and Transportation Planning Studies – are updated annually with the "Call for Projects". Project applications submitted to the TPO in these categories are reviewed and ranked by the respective subcommittees based on the criteria developed through the subcommittees and approved by the Volusia-Flagler TPO Board. The Shared Use Nonmotorized (SUN) Trail Projects list contains projects that are populated by the State's SUN Trail Program priorities. The Transit Projects list contains regional transit projects. The TPO defers to VoTran or Flagler County Public Transportation to determine transit project priorities.

The Transportation Regional Incentive Program (TRIP) Eligible Projects list contains projects that local governments have identified are ready to advance into the Work Program should funding become available, and have committed to the local match requirement, if required.

The draft 2026 List of Priority Projects (LOPP) reflects changes as a result of updates to the status of projects already on the lists (e.g., completed phase(s), updated cost estimates, etc.), as well as the incorporation of new projects received and ranked through the Annual Call for Projects. A summarized list of changes comparing the 2025 adopted list to the 2026 draft list is provided in the agenda package along with the revised draft 2026 LOPP.

The Draft LOPP is available for public review and comment for 30 days which ends on June 22, 2026.

**RECOMMENDED ACTION:**

*MOTION* to recommend approval of Resolution 2026-## adopting the Draft 2026 List of Priority Projects (LOPP)

**ATTACHMENTS:**

Draft Resolution 2026-## adopting the Draft 2026 List of Priority Projects (LOPP)

Summarized List of Changes

**LINK:**

[Draft 2026 List of Priority Projects \(LOPP\)](#)

**VOLUSIA-FLAGLER TRANSPORTATION PLANNING ORGANIZATION**

**RESOLUTION 2026-##**

**RESOLUTION OF THE VOLUSIA-FLAGLER TRANSPORTATION PLANNING ORGANIZATION  
ADOPTING THE 2026 LIST OF PRIORITY PROJECTS**

---

**WHEREAS**, the River to Sea Transportation Planning Organization, DBA the Volusia-Flagler Transportation Planning Organization (TPO), is the duly designated and constituted body responsible for carrying out the urban transportation planning and programming process for Volusia County and portions of Flagler County inclusive of the cities of Flagler Beach, Beverly Beach, and portions of Palm Coast and Bunnell; and

**WHEREAS**, Florida Statutes 339.175; 23 U.S.C. 134; and 49 U.S.C. 5303 require that the urbanized area, as a condition to the receipt of federal capital or operating assistance, have a continuing, cooperative, and comprehensive transportation planning process that results in plans and programs consistent with the comprehensively planned development of the urbanized area; and

**WHEREAS**, 23 USC 134 and 49 U.S.C. 5303 prescribe the transportation planning role and responsibilities of metropolitan planning organizations especially with respect to establishing local government transportation project priorities; and

**WHEREAS**, the Volusia-Flagler TPO annually engages in an open, cooperative process with the local governments and the Florida Department of Transportation, which includes a public hearing, to develop the List of Priority Projects; and

**WHEREAS**, the projects included in the Priority Projects Package are known to be consistent with the Volusia-Flagler TPO's adopted Long Range Transportation Plan.

**NOW, THEREFORE, BE IT RESOLVED** by the Volusia-Flagler TPO that:

1. The Volusia-Flagler TPO hereby endorses and adopts the 2026 List of Priority Projects (LOPP) as an expression of the TPO's priorities for funding; and

**DONE AND RESOLVED** at the regular meeting of the Volusia-Flagler Transportation Planning Organization on the 24<sup>th</sup> day of June 2026.

**VOLUSIA-FLAGLER TRANSPORTATION PLANNING ORGANIZATION**

---

**CITY OF SOUTH DAYTONA COUNCILMAN ERIC SANDER  
CHAIRPERSON, VOLUSIA-FLAGLER TPO**

**CERTIFICATE:**

The undersigned, duly qualified and acting Recording Secretary of the Volusia-Flagler TPO, certifies that the foregoing is a true and correct copy of a resolution adopted at a legally convened meeting of the Volusia-Flagler TPO held on June 24, 2026.

**ATTEST:**

---

**MELANIE PRUNEAU, RECORDING SECRETARY**  
**VOLUSIA-FLAGLER TRANSPORTATION PLANNING ORGANIZATION**

DRAFT

# **List of Changes to the TPO Priority List**

**(Comparing the 2025 Adopted/Amended Lists with the 2026 Draft Lists)**

## SIS Project List

- Updated Programmed Funding and Cost Estimates

## Regionally Significant State Highway Non-SIS Project List

- Updated Programmed Funding and Cost Estimates

## Regionally Significant Other Roadway (Local) Project List

- Updated Programmed Funding and Cost Estimates

## Traffic Operations Tier “A” List

- Clyde Morris Boulevard Right Turn Lanes – Construction Funded (Port Orange)
- Madeline at Nova and S Swallowtail at Dunlawton Intersection Improvements – Construction Funded (Port Orange)
- Sauls Street Bridge Replacement – Construction Funded (South Daytona)
- Reed Canal Park Bridge Replacement – Construction Funded (South Daytona)
- Added SR 44 (New York Ave) at SR 15A (Spring Garden Ave) – ROW and Construction Funded (Volusia County)
- Removed US 1 Traffic Signal Upgrades – Project Complete (Holly Hill)
- Removed East ISB Beachside Corridor Improvement Project – Project Complete (Daytona Beach)
- Removed Fort Smith Boulevard Paved Shoulders – Removed by Project Sponsor (Deltona)
- Updated Programmed Funding and Cost Estimates

## Traffic Operations Tier “B” List

- Added Nova Road at Herbert Street and Eagle Lake Trail Intersection Improvements– New Project (Port Orange)
- Added SR 100 at Utility Street Traffic Signal – New Project (Flagler County)
- Added Old Mission Road Extension – New Project (Edgewater)
- Added Williamson Boulevard at Town West Intersection Improvements– New Project (Port Orange)
- Added Ridgewood Ave (US 1) at Dunlawton Avenue Intersection Improvements– New Project (Port Orange)
- Added Flagler Beach Residential Roadway Safety Improvements– New Project (Flagler Beach)
- Added Roundabout at Inlet Shores Drive – New Project (New Smyrna Beach)
- Added SR 100 at Commerce Parkway Traffic Signal – New Project (Bunnell)
- Updated Programmed Funding and Cost Estimates

Traffic Operations Tier “C” List

- Added Magnolia Avenue Traffic Calming – New Project (South Daytona)
- Removed Nova Road at Herbert Street and Eagle Lake Trail Intersection Improvements – Study Complete (Port Orange)
- Removed Ridgewood Ave (US 1) at Dunlawton Avenue Intersection Improvements – Study Complete (Port Orange)
- Removed Williamson Boulevard at Town West Intersection Improvements – Study Complete (Port Orange)
- Removed Dunlawton Avenue/Taylor Road Pedestrian Streetlighting – Study Complete (Port Orange)

Bicycle/Pedestrian Tier “A” List

- Port Orange Sidewalk Bundle – Construction Funded (Port Orange)
- Removed East ISB Beachside Corridor Improvement Project – Project Complete (Daytona Beach)
- Removed Deltona School Crosswalk Embedded Lights – Removed by Project Sponsor (Deltona)
- Removed Golfview Shared Use Path – Removed by Project Sponsor (South Daytona)
- Updated Programmed Funding and Cost Estimates

Bicycle/Pedestrian Tier “B” List

- Added Jackson Street Sidewalk and Pedestrian Improvements – New Project (Port orange)
- Added Bulow Creek Headwaters Regional Park Phase 1 Multi-Use Tral – New Project (Flagler County)
- Added Madeline Avenue Trail Phase 2 – New Project (Port Orange)
- Added SR5/US 1 City of Bunnell Sidewalk – New Project (Bunnell)
- Removed Halifax River/East Coast Greenway Trail – Removed by Project Sponsor (Daytona Beach)
- Removed Magnolia Avenue Shared Use Path – Removed by Project Sponsor (South Daytona)
- Removed CR 3 Shared Use Path – Removed by Project Sponsor (Pierson)
- Updated Programmed Funding and Cost Estimates

Bicycle/Pedestrian Tier “C” List

- Added Gateway Promenade Improvements, Phase 2 – New Project (Flagler Beach)
- Added South Daytona Elementary School Sidewalk Improvements – New Project (South Daytona)
- Added Railroad Crossing Pedestrian and Bicycle Improvements – New Project (Port Orange)
- Added Ridge Blvd Streetscape – New Project (South Daytona)
- Added SR A1A Trail Gap in Marineland – New Project (Flagler County)
- Added Flagler Avenue Enhanced Raised Crosswalks – New Project (New Smyrna Beach)

Shared-Use Nonmotorized (SUN) Trail Tier “A” List

- Removed SR A1A Gap North of SR 40 to North of Roberta Road – Project Complete (Volusia County)
- Updated Programmed Funding and Cost Estimates

Shared-Use Nonmotorized (SUN) Trail Tier “B” List

- No Changes

Transit List

- Added Major Updates to Transit Development Plan (TDP) and Transportation Disadvantaged Service Plan (TDSP) (Votran)
- Added Southwest Intermodal Transfer Facility (Votran)
- Added East Intermodal Transfer Facility Relocation/Replacement (Votran)
- Added Third Party Contracting for Paratransit and Microtransit (Votran)
- Added Digital on-board payment system (Votran)
- Added Facility ADA Compliance (Flagler County)
- Added Facility Upgrades (Flagler County)
- Added Third Party Contracting for On-Demand TD Service (Flagler County)
- Added Expansion of service (Flagler County)
- Added Transit Specific Facility (Flagler County)
- Added New Camera/GPS System (Flagler County)

Transportation Planning Studies List

- Added Mission Road from SR 44 to Park Avenue – New Project (New Smyrna Beach)
- Added Pennsylvania Avenue Transportation Study – New Project (Lake Helen)
- Added Pioneer Trail from Turnbull Bay to Canal Street – New Project (New Smyrna Beach)

Transportation Regional Incentive Program (TRIP) List

- No Changes

**ACTION ITEM 3D**

Cancellation of the July 21, 2026 CAC/TCC Meetings

Contact: Colleen Nicoulin, [CNicoulin@vftpo.org](mailto:CNicoulin@vftpo.org)

---

**SUMMARY BACKGROUND:**

Traditionally, if there is no outstanding business that needs to be conducted before the summer break, none of the TPO committees will meet during the month of July.

**RECOMMENDED ACTION:**

*MOTION* to cancel the July 21, 2026 CAC/TCC Meetings.

**PRESENTATION ITEM 4A**

Presentation and Discussion of Service Changes to VoTran and VoRide

Contact: Stephan Harris, [SHarris@vftpo.org](mailto:SHarris@vftpo.org)

---

**SUMMARY BACKGROUND:**

Volusia County's Transit Services Division is proposing changes to several VoTran routes and VoRide services in the summer and fall. Over the last several weeks, Transit Services Division staff has engaged with riders on bus routes and at transit centers to discuss the potential changes and collect feedback. Flyers announcing the proposed changes have been posted on the buses and at the transit centers.

The results of the outreach will be presented to the Volusia County Council for consideration of the proposed changes during their June 16<sup>th</sup> meeting. If approved, the changes will take effect on June 28, 2026.

Transit Services Division staff are scheduled to provide an overview of proposed changes to VoTran and VoRide.

**RECOMMENDED ACTION:**

Presentation Item - No Action Required.

**ATTACHMENT:**

Presentation on Service Changes to VoTran and VoRide

## Upcoming Service changes



## Overview

2

- **Major service changes in East Volusia County**
  - Sunday service changes (Daytona Beach area)
  - Rts. 3, 4 and 11 and minor adjustments to other connecting routes (Daytona Beach area)
- **Major service changes in West Volusia County**
  - Rt. 33 (Deltona)
- **Minor service changes**
  - Rt. 70 (Beachside Fixed Route - Nightservice)



## Sunday Service

3

Operates eastside (Daytona area) only 7am-7pm

Will transition to VoRide for most of the service  
With 3 major fixed route lines for connection



## Rts. 3, 4 and 11

4

Rts. 3, 4 & 11 and connecting route changes (Eastside – Daytona area)

Frequency changes from every 30 mins to 60 mins



## Route 33 Deltona

5

Route 33 – lowest ridership route

Existing VoRide service will cover the Route 33 area

Route 33 will end by the end of the year



## Service change process

6

- Public outreach
  - Press releases
  - Public meetings
  - Comment cards on buses and on website
  - In person on buses
  - In person outreach at transfer locations
- Title VI Analysis
- Final Council Approval (June 16)



Questions?  
Thank you!



**PRESENTATION ITEM 4B**

FDOT Report

Contact: Kia Powell, [Kia.Powell@dot.state.fl.us](mailto:Kia.Powell@dot.state.fl.us)

---

**SUMMARY BACKGROUND:**

The Florida Department of Transportation (FDOT) staff will be present to answer questions regarding the FDOT Construction Status Report.

**RECOMMENDED ACTION:**

Presentation Item - No Action Required

**ATTACHMENT:**

FDOT Construction Report



**Florida Department of Transportation**

RON DESANTIS  
GOVERNOR

719 South Woodland Boulevard  
DeLand, Florida 32720-6834

JARED W. PERDUE, P.E.  
SECRETARY

**Volusia and Flagler Counties Project Status Update  
as of May 31, 2026**

The following is a brief status update on major FDOT road construction projects in Volusia and Flagler counties as of the May 31 cutoff date. The next cutoff date is June 30. Information is also available on [www.cflroads.com](http://www.cflroads.com). For questions, please contact Jonathan Scarfe at 386-943-5791 or via email at [D5-MPOLiaisons@dot.state.fl.us](mailto:D5-MPOLiaisons@dot.state.fl.us).

**UPCOMING VOLUSIA COUNTY PROJECTS**

**450642-1 | S.R. 44 from I-95 to east of South Walker Drive**

- Contract: T5877
- Expected Project Start: June 2026
- Estimated Completion: Spring 2027

	<p><b>Work Type:</b> Resurfacing</p> <p><b>Phase:</b> Design</p> <p><b>Length:</b> 6.902 miles</p> <p><b>County:</b> Volusia</p> <p><b>Road:</b> SRA1A</p> <p><b>Design Cost:</b> \$2.5 Million</p> <p><b>Letting:</b> 10/29/2025</p>
--	---

The Florida Department of Transportation (FDOT) plans to make improvements along State Road (S.R. 44) from west of I-95 to east of South Walker Drive in New Smyrna Beach. This project will resurface the corridor and make lighting and signalization improvements at the I-95, Colony Park Road, and South Glencoe Road intersections. -Limited sidewalk construction and curb ramp reconstruction will occur as needed to meet Americans with Disabilities Act (ADA) standards, as along with minor drainage improvements-

Additionally, the Volusia-Flagler Transportation Planning Organization (TPO) will fund the construction of a new multi-use trail near the I-95 interchange. At Sugar Mill Drive, the existing traffic signal is being reconstructed by a private developer.

**450782-1 | U.S. 1 from south of S.R. 400 to north of Fairview Avenue**

- Contract: T5881
- Expected Project Start: July 2026
- Estimated Completion: Fall 2027



## Florida Department of Transportation

RON DESANTIS  
GOVERNOR

719 South Woodland Boulevard  
DeLand, Florida 32720-6834

JARED W. PERDUE, P.E.  
SECRETARY

	<p><b>Work Type:</b> Resurfacing</p> <p><b>Phase:</b> Design</p> <p><b>Length:</b> 2.92 miles</p> <p><b>City:</b> Daytona Beach South Daytona</p> <p><b>County:</b> Volusia</p> <p><b>Road:</b> SR 5 US 1</p> <p><b>Letting:</b> 04/29/2026</p>
--	---

This project proposes to resurface U.S. 1 (South Ridgewood Avenue) from Beville Road (State Road (S.R.) 400) to north of Fairview Avenue in Daytona Beach. The FDOT also proposes additional safety improvements along the corridor, including:

- Adding four new midblock pedestrian crossings equipped with Pedestrian Hybrid Beacons (PHBs). The crossings are proposed near Osceola Avenue, south of Shady Place, between South Street and Cedar Street and north of Live Oak Avenue.
- Modifying the median opening at U.S. 1 and Shady Place to reduce the frequency and severity of crashes.
- Adding a raised intersection at Orange Avenue.

### [450644-1](#) | Nova Road (S.R. 5A) from Flomich Street to U.S. 1

- Contract: Unknown
- Expected Project Start: July 2026
- Estimated Completion: Late 2027



## Florida Department of Transportation

RON DESANTIS  
GOVERNOR

719 South Woodland Boulevard  
DeLand, Florida 32720-6834

JARED W. PERDUE, P.E.  
SECRETARY

	<p><b>Work Type:</b> Resurfacing</p> <p><b>Phase:</b> Design</p> <p><b>Length:</b> 3.91 miles</p> <p><b>City:</b> Holly Hill Ormond Beach</p> <p><b>County:</b> Volusia</p> <p><b>Road:</b> SR 5</p> <p><b>Design Cost:</b> \$2.6 million</p> <p><b>Letting:</b> 03/25/2026</p>
--	---

The Florida Department of Transportation (FDOT) plans to mill and resurface nearly 4 miles of Nova Road (State Road (S.R.) 5A) from Flomich Street north to U.S. 1. The project also proposes safety and operational improvements from Granada Boulevard (S.R. 40) to Wilmette Street. The design will replace portions of the existing center two-way left turn lane on that section of Nova Road with a raised median. Left turn lanes and U-turn opportunities will be provided to maintain access. The project will also install a new traffic signal at Old Kings Road.

Farther south, the project also proposes to replace the existing open median with a directional median at Arroyo Parkway. This change will allow left turns onto Arroyo parkway from Nova Road. However, traffic turning from Arroyo Parkway to Nova Road will have to turn right.

Other improvements proposed along the corridor include upgrading traffic and pedestrian signals, enhancing lighting at all signalized intersections, and reconstructing pedestrian curb ramps as needed to comply with current Americans with Disabilities Act (ADA) Standards.

## VOLUSIA COUNTY

### Current Projects:

#### [431922-1](#) | S.R. 44 (East New York Avenue) at Kepler Road Roundabout and Safety Improvements

- Contract: T5822
- Project Start: June 2024
- Estimated Completion: Spring 2026

**Update:** The contractor is currently working on installing the monument sign and performing striping operations.



## Florida Department of Transportation

RON DESANTIS  
GOVERNOR

719 South Woodland Boulevard  
DeLand, Florida 32720-6834

JARED W. PERDUE, P.E.  
SECRETARY

	<b>Work Type:</b>	Roundabout
	<b>Phase:</b>	Construction
	<b>Length:</b>	0.475 miles
	<b>City:</b>	DeLand
	<b>County:</b>	Volusia
	<b>Road:</b>	SR 44
	<b>Construction Cost:</b>	\$8.6 Million
	<b>Project Start:</b>	Summer 2024
	<b>Est. Completion:</b>	Spring 2026

The Florida Department of Transportation (FDOT) is constructing a two-lane roundabout at the intersection of State Road (S.R.) 44 (East New York Avenue) and Kepler Road in DeLand to enhance safety and improve the flow of traffic.

Once completed, the roundabout will replace the existing signalized intersection. It will feature two travel lanes in each direction, right-turn bypass lanes at three of the four road connections, a concrete apron to accommodate large trucks, and landscaping in the center island.

Pedestrian safety enhancements will include new sidewalks and crosswalks equipped with Rectangular Rapid Flashing Beacons (RRFBs) at the roundabout approaches. Each RRFB will include flashing yellow LED lights to increase drivers' awareness of pedestrians crossing at the roundabout. For more information about RRFBs and how to use them, visit:

[www.alerttodayflorida.com/Pedestrian](http://www.alerttodayflorida.com/Pedestrian).

S.R. 44 will also be resurfaced from approximately 800 feet west of Kepler Road to Talisman Road. Kepler Road will be resurfaced from 650 feet south of S.R. 44 to 1,250 feet north of S.R. 44. Additionally, a center bi-directional turn lane will be added along S.R. 44 from east of Kepler Road to Lake Winnemissett Drive.

To learn more about roundabouts, including how to use them:

[www.fdot.gov/agencyresources/roundabouts/](http://www.fdot.gov/agencyresources/roundabouts/)

[www.safety.fhwa.dot.gov/intersection/innovative/roundabouts/](http://www.safety.fhwa.dot.gov/intersection/innovative/roundabouts/)

### **442874-1 | S.R. A1A from North of S.R. 40 (Granada Boulevard) to North of Roberta Road**

- Contract: E54B2
- Project Start: January 2025
- Estimated Completion: Fall 2026

**Update:** The contractor is currently working on paving operations.



## Florida Department of Transportation

RON DESANTIS  
GOVERNOR

719 South Woodland Boulevard  
DeLand, Florida 32720-6834

JARED W. PERDUE, P.E.  
SECRETARY

	<p><b>Work Type:</b> Resurfacing</p> <p><b>Phase:</b> Construction</p> <p><b>City:</b> Ormond Beach</p> <p><b>County:</b> Volusia</p> <p><b>Road:</b> SR 40 SR A1A</p> <p><b>Construction Cost:</b> \$20.4 Million</p> <p><b>Project Start:</b> Early 2025</p> <p><b>Est. Completion:</b> Fall 2026</p>
--	---

This project will make improvements along State Road (S.R.) A1A from north of Granada Boulevard (S.R. 40) to north of Roberta Road in Ormond Beach. The project will repave this portion of S.R. A1A and enhance safety and operations for all users.

To encourage safer driving speeds, the project will introduce subtle alignment shifts and add curb and gutter along parts of the corridor. Improvements will also include adding left-turn lanes at the intersection of Neptune Avenue for enhanced traffic operations. The speed limit of 35 mph throughout the corridor will be reduced to 30 mph during construction and will remain 30 mph after project completion.

Pedestrian safety enhancements will include new sidewalks where possible on the east side of the road as well as a shared-use path on the west side of the road. Existing pedestrian curb ramps will be upgraded to current Americans with Disabilities Act (ADA) standards. Raised midblock crossings with pedestrian-activated signals will be installed. Traffic signal, lighting, and drainage improvements will also be included.

### [442884-1](#) | S.R. A1A from North of International Speedway Boulevard to Milsap Road

- Contract: E54B2
- Project Start: January 2025
- Estimated Completion: Fall 2026

**Update:** The contractor is working on concrete sidewalks, utility adjustments, drainage structures, and signalization.



## Florida Department of Transportation

RON DESANTIS  
GOVERNOR

719 South Woodland Boulevard  
DeLand, Florida 32720-6834

JARED W. PERDUE, P.E.  
SECRETARY

	<table> <tr> <td><b>Work Type:</b></td> <td>Resurfacing</td> </tr> <tr> <td><b>Phase:</b></td> <td>Construction</td> </tr> <tr> <td><b>Length:</b></td> <td>3.666 miles</td> </tr> <tr> <td><b>City:</b></td> <td>Daytona Beach</td> </tr> <tr> <td><b>County:</b></td> <td>Volusia</td> </tr> <tr> <td><b>Road:</b></td> <td>SR A1A</td> </tr> <tr> <td><b>Construction Cost:</b></td> <td>\$20.5 Million</td> </tr> <tr> <td><b>Project Start:</b></td> <td>Early 2025</td> </tr> <tr> <td><b>Est. Completion:</b></td> <td>Fall 2026</td> </tr> </table>	<b>Work Type:</b>	Resurfacing	<b>Phase:</b>	Construction	<b>Length:</b>	3.666 miles	<b>City:</b>	Daytona Beach	<b>County:</b>	Volusia	<b>Road:</b>	SR A1A	<b>Construction Cost:</b>	\$20.5 Million	<b>Project Start:</b>	Early 2025	<b>Est. Completion:</b>	Fall 2026
<b>Work Type:</b>	Resurfacing																		
<b>Phase:</b>	Construction																		
<b>Length:</b>	3.666 miles																		
<b>City:</b>	Daytona Beach																		
<b>County:</b>	Volusia																		
<b>Road:</b>	SR A1A																		
<b>Construction Cost:</b>	\$20.5 Million																		
<b>Project Start:</b>	Early 2025																		
<b>Est. Completion:</b>	Fall 2026																		

The goal of the project is to extend the service life of the roadway and enhance safety and operations for all users along the corridor. In addition to repaving this segment of S.R. A1A, the project will introduce subtle alignment shifts and raised intersections to encourage safer driving speeds and enhance pedestrian safety. Traffic signal and lighting upgrades, as well as drainage improvements, will be included.

Pedestrian safety enhancements will include wider sidewalks, raised midblock crossings with pedestrian-activated signals, and upgraded curb ramps to comply with the Americans with Disabilities Act (ADA).

Goes with 446544-1.

### [446544-1](#) | S.R. A1A at Williams Avenue

- Contract: E54B2
- Project Start: January 2025
- Estimated Completion: Fall 2026

**Update:** The contractor is currently awaiting power to activate the new signals.

	<table> <tr> <td><b>Phase:</b></td> <td>Construction</td> </tr> <tr> <td><b>Length:</b></td> <td>0.006 miles</td> </tr> <tr> <td><b>City:</b></td> <td>Daytona Beach</td> </tr> <tr> <td><b>County:</b></td> <td>Volusia</td> </tr> <tr> <td><b>Road:</b></td> <td>SR A1A</td> </tr> <tr> <td><b>Construction Cost:</b></td> <td>\$1.2 Million</td> </tr> <tr> <td><b>Project Start:</b></td> <td>Early 2025</td> </tr> <tr> <td><b>Est. Completion:</b></td> <td>Fall 2026</td> </tr> </table>	<b>Phase:</b>	Construction	<b>Length:</b>	0.006 miles	<b>City:</b>	Daytona Beach	<b>County:</b>	Volusia	<b>Road:</b>	SR A1A	<b>Construction Cost:</b>	\$1.2 Million	<b>Project Start:</b>	Early 2025	<b>Est. Completion:</b>	Fall 2026
<b>Phase:</b>	Construction																
<b>Length:</b>	0.006 miles																
<b>City:</b>	Daytona Beach																
<b>County:</b>	Volusia																
<b>Road:</b>	SR A1A																
<b>Construction Cost:</b>	\$1.2 Million																
<b>Project Start:</b>	Early 2025																
<b>Est. Completion:</b>	Fall 2026																



**Florida Department of Transportation**

RON DESANTIS  
GOVERNOR

719 South Woodland Boulevard  
DeLand, Florida 32720-6834

JARED W. PERDUE, P.E.  
SECRETARY

The purpose of this project is to provide traffic-signal upgrades at the intersection of State Road (S.R.) A1A (Atlantic Avenue) and Williams Avenue. This project also includes pedestrian lighting, curb-ramp and sidewalk upgrades, drainage pipe and structures, along with signage and pavement markings. Goes with [442884-1](#).

**[452994-1](#) | Nova Road (S.R. 5A) at Miles Drive New Traffic Signal**

- Contract: Unknown
- Project Start: April 2025
- Estimated Completion: Spring 2026

**Update:** The contractor is currently awaiting the final walkthrough for final acceptance.

	<table style="width: 100%; border-collapse: collapse;"> <tr><td style="padding: 2px;"><b>Work Type:</b></td><td style="padding: 2px;">Traffic Signal Work</td></tr> <tr><td style="padding: 2px;"><b>Phase:</b></td><td style="padding: 2px;">Construction</td></tr> <tr><td style="padding: 2px;"><b>Limits:</b></td><td style="padding: 2px;">Nova Road (S.R. 5A) at Miles Drive</td></tr> <tr><td style="padding: 2px;"><b>Length:</b></td><td style="padding: 2px;">0.1 miles</td></tr> <tr><td style="padding: 2px;"><b>City:</b></td><td style="padding: 2px;">Port Orange</td></tr> <tr><td style="padding: 2px;"><b>County:</b></td><td style="padding: 2px;">Volusia</td></tr> <tr><td style="padding: 2px;"><b>Road:</b></td><td style="padding: 2px;">SR 5A</td></tr> <tr><td style="padding: 2px;"><b>Construction Cost:</b></td><td style="padding: 2px;">\$1,000,000</td></tr> <tr><td style="padding: 2px;"><b>Project Start:</b></td><td style="padding: 2px;">Early 2025</td></tr> <tr><td style="padding: 2px;"><b>Est. Completion:</b></td><td style="padding: 2px;">Spring 2026</td></tr> </table>	<b>Work Type:</b>	Traffic Signal Work	<b>Phase:</b>	Construction	<b>Limits:</b>	Nova Road (S.R. 5A) at Miles Drive	<b>Length:</b>	0.1 miles	<b>City:</b>	Port Orange	<b>County:</b>	Volusia	<b>Road:</b>	SR 5A	<b>Construction Cost:</b>	\$1,000,000	<b>Project Start:</b>	Early 2025	<b>Est. Completion:</b>	Spring 2026
<b>Work Type:</b>	Traffic Signal Work																				
<b>Phase:</b>	Construction																				
<b>Limits:</b>	Nova Road (S.R. 5A) at Miles Drive																				
<b>Length:</b>	0.1 miles																				
<b>City:</b>	Port Orange																				
<b>County:</b>	Volusia																				
<b>Road:</b>	SR 5A																				
<b>Construction Cost:</b>	\$1,000,000																				
<b>Project Start:</b>	Early 2025																				
<b>Est. Completion:</b>	Spring 2026																				

The purpose of the project is to improve safety and operations at the intersection of Nova Road (State Road 5A) and Miles Drive in Port Orange. Work involves constructing a traffic signal with new mast arms, new accessible pedestrian signals and crosswalks, and new intersection lighting. Sidewalk and curb-ramp construction and minor resurfacing within the intersection will be included.

**[448798-1](#) | S.R. 430 from Clyde Morris Boulevard to east of Beach Street**

- Contract: T5832
- Project Start: May 2025
- Estimated Completion: Fall 2026

**Update:** The contractor is currently performing signalization and sidewalk work.



**Florida Department of Transportation**

RON DESANTIS  
GOVERNOR

719 South Woodland Boulevard  
DeLand, Florida 32720-6834

JARED W. PERDUE, P.E.  
SECRETARY

	<table> <tr> <td><b>Work Type:</b></td> <td>Resurfacing</td> </tr> <tr> <td><b>Phase:</b></td> <td>Construction</td> </tr> <tr> <td><b>Length:</b></td> <td>2.37 miles</td> </tr> <tr> <td><b>City:</b></td> <td>Daytona Beach</td> </tr> <tr> <td><b>County:</b></td> <td>Volusia</td> </tr> <tr> <td><b>Road:</b></td> <td>SR 430</td> </tr> <tr> <td><b>Construction Cost:</b></td> <td>\$12 Million</td> </tr> <tr> <td><b>Project Start:</b></td> <td>Spring 2025</td> </tr> <tr> <td><b>Est. Completion:</b></td> <td>Spring 2026</td> </tr> </table>	<b>Work Type:</b>	Resurfacing	<b>Phase:</b>	Construction	<b>Length:</b>	2.37 miles	<b>City:</b>	Daytona Beach	<b>County:</b>	Volusia	<b>Road:</b>	SR 430	<b>Construction Cost:</b>	\$12 Million	<b>Project Start:</b>	Spring 2025	<b>Est. Completion:</b>	Spring 2026
<b>Work Type:</b>	Resurfacing																		
<b>Phase:</b>	Construction																		
<b>Length:</b>	2.37 miles																		
<b>City:</b>	Daytona Beach																		
<b>County:</b>	Volusia																		
<b>Road:</b>	SR 430																		
<b>Construction Cost:</b>	\$12 Million																		
<b>Project Start:</b>	Spring 2025																		
<b>Est. Completion:</b>	Spring 2026																		

The purpose of the project is to repave Mason Avenue (State Road (S.R.) 430) from Clyde Morris Boulevard to east of Beach Street and implement safety improvements along the corridor. The design will incorporate recommendations developed during the Mason Avenue Corridor Planning Study (work performed under FPID [446756-1](#)). The purpose of the planning study was to evaluate near-term and longer-term improvements to enhance multimodal safety, operations, and connectivity for all modes of travel.

Planned improvements include four midblock crossings equipped with Pedestrian Hybrid Beacons (PHBs), upgrading existing crosswalks, and a new sidewalk on the north side of Mason Avenue.

**[450227-2](#) | I-95 Wrong-Way Vehicle Detection System Installation on I-95 at I-4/State Road (S.R.) 400 interchange and at the U.S. 92 interchange**

- Contract: T5845
- Project Start: August 2025
- Estimated Completion: Summer 2026

**Update:** The contractor is currently installing wrong-way vehicle detection systems (WWVDS) and signalization.



## Florida Department of Transportation

RON DESANTIS  
GOVERNOR

719 South Woodland Boulevard  
DeLand, Florida 32720-6834

JARED W. PERDUE, P.E.  
SECRETARY

	<p><b>Work Type:</b> Safety Project</p> <p><b>Phase:</b> Construction</p> <p><b>Limits:</b> I-95 at I-4/SR 400 interchange and at US 92 interchange.</p> <p><b>Length:</b> 4.6 miles</p> <p><b>City:</b> Daytona Beach</p> <p><b>County:</b> Volusia</p> <p><b>Road:</b> I-4 I-95 SR 400 US 92</p> <p><b>Construction Cost:</b> \$2,300,000</p> <p><b>Project Start:</b> Summer 2025</p> <p><b>Est. Completion:</b> Summer 2026</p>
--	---

The purpose of this project is to install wrong-way vehicle detection systems (WWVDS) on interstate off-ramps to notify drivers, traffic emergency responders, and law enforcement of wrong-way driving activity. The goal is to enhance safety for the traveling public by deterring and minimizing accidents due to wrong-way driving. This technology will be implemented at 24 ramps on I-95 at Old Dixie Highway interchange, I-95 at the SR 421 interchange, I-95 at the I-4/SR 400 interchange, I-95 at the U.S. 92 interchange, and I-95 at the U.S. 1 interchange. The WWVDS initiative supports the FDOT's commitment to achieving zero fatalities and serious injuries on the state highway system. For more information on the WWVDS initiative and technology, visit [www.fdot.gov/traffic/teo-divisions.shtm/cav-ml-stamp/Wrong-Way-driving](http://www.fdot.gov/traffic/teo-divisions.shtm/cav-ml-stamp/Wrong-Way-driving).

### [449792-1](#) | S.R. 40 Movable Bridge Rehabilitation

- Contract: E52F0
- Project Start: January 2026
- Estimated Completion: Summer 2026

**Update:** The contractor is currently performing mechanical work.



## Florida Department of Transportation

RON DESANTIS  
GOVERNOR

719 South Woodland Boulevard  
DeLand, Florida 32720-6834

JARED W. PERDUE, P.E.  
SECRETARY

	<p><b>Work Type:</b> Bridge Work</p> <p><b>Phase:</b> Construction</p> <p><b>Length:</b> 0.098 miles</p> <p><b>City:</b> Astor</p> <p><b>County:</b> Volusia</p> <p><b>Road:</b> SR 40</p> <p><b>Construction Cost:</b> \$5.6 Million</p> <p><b>Project Start:</b> Early 2026</p> <p><b>Est. Completion:</b> Summer 2026</p>
--	--

This project will update mechanical and electrical components of the State Road (S.R.) 40 movable bridge crossing the St. Johns River in Astor. Improvements include a new emergency backup generator and new machinery, including span locks and brakes. A new control system will also be installed.

### [453438-1](#) | S.R. 44 Bridge Bearing Rehabilitation

- Contract: E55F8
- Project Start: March 2026
- Estimated Completion: Summer 2026

**Update:** The contractor is preparing for anchor-bolt work.

	<p><b>Work Type:</b> Bridge Work</p> <p><b>Phase:</b> Construction</p> <p><b>Length:</b> 0.465 miles</p> <p><b>City:</b> New Smyrna Beach</p> <p><b>County:</b> Volusia</p> <p><b>Road:</b> SR 44</p> <p><b>Construction Cost:</b> \$1.5 Million</p> <p><b>Project Start:</b> Early 2026</p> <p><b>Est. Completion:</b> Summer 2026</p>
--	---

The purpose of this project is to replace displaced and deteriorated bearing pads on the State Road (S.R.) 44 (South Causeway) high-level bridge in New Smyrna Beach.

### [447698-1](#) | S.R. 600 at the intersection of Lockhart Street

- Contract: T5864



## Florida Department of Transportation

RON DESANTIS  
GOVERNOR

719 South Woodland Boulevard  
DeLand, Florida 32720-6834

JARED W. PERDUE, P.E.  
SECRETARY

- Expected Project Start: March 2026
- Estimated Completion: Summer 2026

**Update:** The contractor is currently working on concrete sidewalks, driveways, and curb and gutter.

	<p><b>Work Type:</b> Safety Project</p> <p><b>Phase:</b> Construction</p> <p><b>Length:</b> 0.061 miles</p> <p><b>City:</b> Daytona Beach</p> <p><b>County:</b> Volusia</p> <p><b>Road:</b> SR 600 US 92</p> <p><b>Construction Cost:</b> \$1.1 Million</p> <p><b>Project Start:</b> Early 2026</p> <p><b>Est. Completion:</b> Summer 2026</p>
--	--

The purpose of this project is to improve pedestrian safety by constructing a signalized crossing at the intersection of International Speedway Boulevard (U.S. 92/State Road (S.R.) 600) and Lockhart Street in Daytona Beach. The signalized crossing will require construction of new signal poles as well as curb reconstruction to meet Americans with Disabilities Act (ADA) requirements.

### [450946-1](#) | S.R. A1A from north of Roberta Road to the Flagler County line

- Contract: T5861
- Expected Project Start: April 2026
- Estimated Completion: Fall 2027

**Update:** The contractor is currently working on installing the gravity wall and drainage.

	<p><b>Work Type:</b> Resurfacing</p> <p><b>Phase:</b> Construction</p> <p><b>Length:</b> 6.902 miles</p> <p><b>County:</b> Volusia</p> <p><b>Road:</b> SR A1A</p> <p><b>Construction Cost:</b> \$13 Million</p> <p><b>Project Start:</b> Spring 2026</p> <p><b>Est. Completion:</b> Fall 2027</p>
--	---



## Florida Department of Transportation

RON DESANTIS  
GOVERNOR

719 South Woodland Boulevard  
DeLand, Florida 32720-6834

JARED W. PERDUE, P.E.  
SECRETARY

This purpose of this project -is to resurface the segment of State Road (S.R.) A1A from north of Roberta Road to the Flagler County line in northern Volusia County. The project will also add pedestrian crosswalks and lower the posted speed limit where feasible to enhance safety.

Three new crosswalks equipped with Rectangular Rapid Flashing Beacons (RRFBs) are planned at Holland Road, Seabreeze Drive and Michael Crotty Bicentennial Park. The RRFBs flash when activated to alert drivers that someone intends to cross S.R. A1A.

Fifteen additional crosswalks will be installed at: Sunset Boulevard; Kathy Drive, Ocean Breeze Circle, Sunrise Avenue, Wisteria Drive, San Jose Drive, Sunny Beach Drive and Imperial Heights Drive; Ocean Grove Drive; Marlin Drive; Sand Dollar Drive; Ocean Aire Terrace; between Seabridge Drive and Sea Oats Terrace; Bass Drive; and Coquina Key Drive.

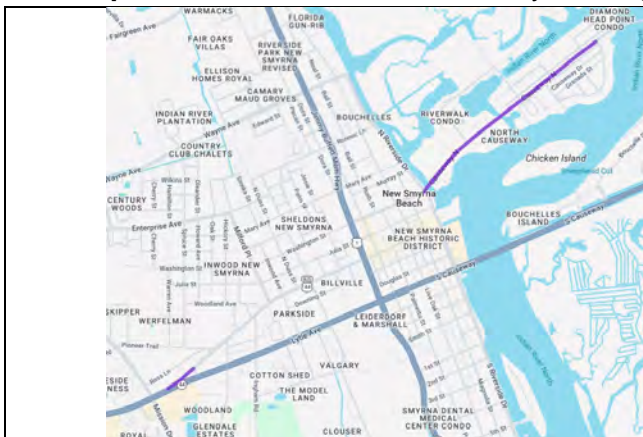
The project will add median islands at Imperial Heights Drive and Sand Dollar Drive. The medians will not block side streets.

Other proposed safety improvements include a 10-foot-wide shared-use path with curb and gutter on the southbound side of S.R. A1A from north of Roberta Road to south of North Peninsula State Park. Other improvements include signage, pavement marking, and drainage enhancements.

### [447086-1](#) | S.R. 44 from Riverside Drive to DeSoto Drive

- Contract: E50G5
- Expected Project Start: April 2026
- Estimated Completion: Summer 2026

**Update:** The contractor is currently working on paving operations.



<b>Phase:</b>	Construction
<b>Length:</b>	1.14 miles
<b>County:</b>	Volusia
<b>Road:</b>	SR 44
<b>Construction Cost:</b>	\$1.3 Million
<b>Project Start:</b>	Spring 2026
<b>Est. Completion:</b>	Summer 2026

This is a maintenance resurfacing project on two segments of State Road (S.R.) 44 in New Smyrna Beach. The first segment is on Canal Street (S.R. 44 Business Connector) from S.R. 44 to 0.142 miles east of S.R. 44. The second segment is from Riverside Drive to Desoto Drive. The project includes upgrades to pedestrian curb ramps as needed to meet current Americans with Disabilities Act (ADA) standards.



**Florida Department of Transportation**

RON DESANTIS  
GOVERNOR

719 South Woodland Boulevard  
DeLand, Florida 32720-6834

JARED W. PERDUE, P.E.  
SECRETARY

**UPCOMING FLAGLER COUNTY PROJECTS**

None currently.

**FLAGLER COUNTY**

**445216-1 | U.S. 1 (S.R. 5) from East Ridgewood Avenue to north of Palm Coast Parkway**

- Contract: T5825
- Project Start: November 2024
- Estimated Completion: Spring 2026

**Update:** The contractor is currently working on signalization, paving, and striping operations.

	<table> <tr> <td><b>Work Type:</b></td> <td>Resurfacing</td> </tr> <tr> <td><b>Phase:</b></td> <td>Construction</td> </tr> <tr> <td><b>Length:</b></td> <td>5.966 miles</td> </tr> <tr> <td><b>City:</b></td> <td>Bunnell Palm Coast</td> </tr> <tr> <td><b>County:</b></td> <td>Flagler</td> </tr> <tr> <td><b>Road:</b></td> <td>SR 5 US 1</td> </tr> <tr> <td><b>Construction Cost:</b></td> <td>\$15.2 Million</td> </tr> <tr> <td><b>Project Start:</b></td> <td>Fall 2024</td> </tr> <tr> <td><b>Est. Completion:</b></td> <td>Spring 2026</td> </tr> </table>	<b>Work Type:</b>	Resurfacing	<b>Phase:</b>	Construction	<b>Length:</b>	5.966 miles	<b>City:</b>	Bunnell Palm Coast	<b>County:</b>	Flagler	<b>Road:</b>	SR 5 US 1	<b>Construction Cost:</b>	\$15.2 Million	<b>Project Start:</b>	Fall 2024	<b>Est. Completion:</b>	Spring 2026
<b>Work Type:</b>	Resurfacing																		
<b>Phase:</b>	Construction																		
<b>Length:</b>	5.966 miles																		
<b>City:</b>	Bunnell Palm Coast																		
<b>County:</b>	Flagler																		
<b>Road:</b>	SR 5 US 1																		
<b>Construction Cost:</b>	\$15.2 Million																		
<b>Project Start:</b>	Fall 2024																		
<b>Est. Completion:</b>	Spring 2026																		

The purpose of the project is to repave this segment of U.S. 1 (State Road (S.R.) 5) to extend the service life of the existing roadway. To enhance safety, the project proposes to convert the existing median opening at East Plane Street to a directional median opening. Other improvements include constructing a 6-foot-wide sidewalk to close sidewalk gaps where existing right of way allows and upgrading pedestrian features at intersections within the project limits.

**445216-2 | U.S. 1 (S.R. 5) from north of Palm Coast Parkway to St. Johns County line**

- Contract: E55F2
- Project Start: July 2025
- Estimated Completion: Spring 2026

**Update:** The contractor is currently working on paving operations.



## Florida Department of Transportation

RON DESANTIS  
GOVERNOR

719 South Woodland Boulevard  
DeLand, Florida 32720-6834

JARED W. PERDUE, P.E.  
SECRETARY

	<p><b>Work Type:</b> Resurfacing</p> <p><b>Phase:</b> Construction</p> <p><b>Length:</b> 6.84 miles</p> <p><b>City:</b> Palm Coast</p> <p><b>County:</b> Flagler</p> <p><b>Road:</b> SR 5 US 1</p> <p><b>Construction Cost:</b> \$8 Million</p> <p><b>Project Start:</b> Summer 2025</p> <p><b>Est. Completion:</b> Spring 2026</p>
--	---

The purpose of the project is to resurface U.S. 1 (State Road 5) from north of Palm Coast Parkway to south of the St. Johns County line to extend the service life of the existing roadway.

Work on this project does not include the existing roundabout intersection at West Matanzas Woods Parkway or the roundabout at the intersection of Old Kings Road and U.S. 1, which recently started construction. A private developer is building the roundabout at Old Kings Road. For questions regarding that project, please contact the developer's project manager, Joe Walter, at [JMWalter@drhorton.com](mailto:JMWalter@drhorton.com) or by phone at 904-421-4613.

### [447118-1](#) | U.S. 1 (S.R. 5) over Pellicer Creek Bridge Replacement

- Contract: T5875
- Project Start: May 2026
- Estimated Completion: Fall 2027

**Update:** The contractor is currently working on paving and installing the barrier wall.



## Florida Department of Transportation

RON DESANTIS  
GOVERNOR

719 South Woodland Boulevard  
DeLand, Florida 32720-6834

JARED W. PERDUE, P.E.  
SECRETARY

	<p><b>Phase:</b> Construction</p> <p><b>Length:</b> 0.231 miles</p> <p><b>County:</b> Flagler</p> <p><b>Road:</b> SR 5 US 1</p> <p><b>Construction Cost:</b> \$12.7 Million</p> <p><b>Project Start:</b> Spring 2026</p> <p><b>Est. Completion:</b> Fall 2027</p>
<p>The purpose of the project is to replace the northbound and southbound U.S. 1 (State Road (S.R.) 5) bridges over Pellicer Creek at the Flagler/St. Johns County line.</p>	

### FLAGLER AND VOLUSIA COUNTIES

None currently.

**PRESENTATION ITEM 4D**

Volusia County and Flagler County Construction Reports

Contact: Melanie Pruneau, [MPruneau@vftpo.org](mailto:MPruneau@vftpo.org)

---

**SUMMARY BACKGROUND:**

Staff from Volusia County Traffic Engineering and Flagler County Traffic Engineering will present an update on the county projects that are either under construction or close to being ready for construction.

**RECOMMENDED ACTION:**

Presentation Item - No Action Required

**ATTACHMENT:**

Flagler County Construction Report

**LINK:**

[Volusia County Construction Report](#)



# Flagler County Design & Construction Projects Report

May 2026

## **Road & Bridge Program**

- Walnut Avenue Paving Project – Design and permitting phase is complete and has been accepted by FDOT. Project closeout underway.
- Jungle Hut Road from A1A to beach access – FDOT complete review of 100% design and issued formal acceptance of plan submittal. Plans finalization and permitting are complete as of March 2026.
- Forest Park Street from CR 90 to SR 100 – 90% design plans under review.
- CR 205 Resurfacing Project – Required design update was finalized in preparation of construction contractor procurement. Funding Agreement was approved by the BOCC on December 15, 2025. Project was advertised for Bid as 26-ITB-005 on OpenGov.com with bids received on May 20, 2026. Bid Award is anticipated on July 13, 2026. Construction is anticipated to begin in September 2026 with Final Completion anticipated in March 2027. Staff coordinating with FDOT regarding possible Supplemental Agreement to reconcile funding amounts and minor scope adjustment.
- CR 304 Resurfacing Project (CR 305 to SR-11) – Design Plans update and permit activities are anticipated to begin in the 3rd quarter 2026. Construction is anticipated to commence in the 2nd quarter 2027.
- First Avenue Phase 2 Drainage – Design and permitting phase is complete. Construction procurement to begin in 2<sup>nd</sup> quarter of 2026 with construction anticipated to commence in 4<sup>th</sup> quarter of 2026.

## **Sidewalk & Trail Program**

- Bulow Creek Headwaters Regional Park – Planning phase is underway A second public meeting was held on February 3, 2026. Presentation of the final master plan to BOCC and public use approval was received on May 18, 2026. Submittal of the Final Plan and Report is anticipated by end of June 2026 which will conclude the planning phase. Project will begin to transition into design and permitting phase in Summer 2026.
- Trailhead for GST & Lehigh Trail – Coordination with the Department’s CSC is underway and is being coordinated with planned Eco-Discovery Center. Design phase is anticipated to begin in the third quarter 2026.



- Old Kings Road South Trail (SR100 to County Line) – Design began in July 2025. Design is progressing towards 90% submittal. Public Open House was held on April 24, 2026, 4:00-6:00 pm in the Commission Chambers. Completion of design and permitting is anticipated by November 2026.

### **Vertical CIP Program**

- Fire Rescue Station 51 – Construction Notice to Proceed was issued on November 19, 2025. Groundbreaking ceremony was held on December 8, 2025, 11am-12pm. Contractor continues with construction.
- Fire Rescue Administration Station 50 – Construction Notice to Proceed was issued on October 8, 2025. Groundbreaking ceremony was held on November 13, 2025, 10-11am. Contractor continues with construction.
- SMA Integrated Stabilization Unit – Construction Notice to Proceed was issued on October 22, 2025. Groundbreaking ceremony was held on November 18, 2025, 1-2pm. Contractor continues with construction.
- Eco-Discovery Center – Design kick-off meeting held on January 26, 2026. Design-Builder issued Conceptual Design and is currently working on 30% Design submittal.
- Multipurpose Emergency Preparedness Project – Task Work Order Four was issued to Design Build Team. This is the final Task Work Order needed to complete construction of all remaining work by June 30, 2026. Contractor continues with construction.

### **Stormwater Master Plan Program**

- MalaCompra Canal Restoration and Resiliency – Design and Permitting phases are underway. Conceptual design phase was completed. Project completion is anticipated in July 2027.

### **Beach Management Plan Program**

- Beach Reach 2 (North 7<sup>th</sup> St to Varn Park) – The project is fully permitted. Invitation to bid was released on March 5, 2026 and four bids were received May 7. The lowest bid was Weeks Marine at \$39,105,290. Conditions included in the bid documents allows the County to reduce the quantity of sand while keeping the unit price. A 17% reduction from



the advertised 1.8 million cubic yards (MCY) of sand to 1.494 MCY would allow a not-to-exceed contract in the amount of \$34 million. The project an received bids were presented to the Board of County Commissioners on June 1 and the Board has until August 5th to decide to execute a contract before the bids expire. If approved, construction would likely begin in November. The contract will specify that the dredge project must be complete within 365 days from Notice to Proceed, but the actual construction should last 4 – 6 months.

- Beach Reach 3 (Varn Park to Washington Oaks) – The Professional Services Agreement with Moffatt & Nichol was approved by the BOCC on April 21, 2025. Field work for permitting studies continues and project design activities are actively underway. Hardbottom mapping has been delayed pending favorable water clarity anticipated between June 15 and July 15, 2026. The completion of the hardbottom survey will be useful for planning and permitting, but existing data indicates the extent of protected habitat will prevent pumping sand onto the beach from offshore and limit design options.
- Hammock Dunes Emergency Dune Restoration Project (Varn Park to Jungle Hut Park) – Completed as of November 2025.
- Ocean Hammock/Hammock Beach and Golf Resort Emergency Dune Restoration Project (Jungle Hut Park to MalaCompra Park) – Completed in December 2025.
- FEMA Category G Dune Restoration Project (MalaCompra Park to Washington Oaks, and Washinton Oaks to Marineland)– Completed April 2026.

**INFORMATION ITEMS 7 A-D**

- A. CAC & TCC Attendance Records
- B. TPO Board Meeting Summary
- C. Upcoming TPO Events
- D. TPO Outreach & Activities

Contact: Melanie Pruneau, [MPruneau@vftpo.org](mailto:MPruneau@vftpo.org)

---

**SUMMARY BACKGROUND:**

These items are provided for information purposes.

**RECOMMENDED ACTION:**

Information Items - No Action Required

**ATTACHMENTS:**

CAC & TCC Attendance Records  
TPO Board Meeting Summary  
Upcoming TPO Events  
TPO Outreach & Activities

# CAC ATTENDANCE 2026

<b>LEGEND:</b>	IN PERSON	P	VIRTUAL	V	EXCUSED	E	ABSENT
----------------	-----------	---	---------	---	---------	---	--------

Name	Representing	Appt. Date	Jan	Feb	Mar	Apr	May	June	July	Aug	Sept	Oct	Nov	Dec
Shawn Collins	Daytona Beach	06/21		A	A									
Emily Nice	Daytona Beach - Alt	06/21	P	E	E	P	P							
Vacant	Daytona Beach Shores													
Vacant	Daytona Beach Shores- Alt													
Kerry Karl	DeLand	03/21	P	A	P	P	E							
Janef Deyette	Deltona	11/10	P	P	E	P	P							
John MacFarlane	DeBary	07/23	P	P	E	P	P							
Christine Power	Edgewater	11/23	P	P	P	A	V							
Vacant	Edgewater - Alt													
Paul Mykytka	Flagler Beach	03/25	P	P	E	P	P							
Rick Belhumeur	Flagler Beach - Alt	03/26			V									
Greg Feldman	Flagler County	06/22	P	P	P	P	P							
Lisa Divina	Flagler County Schools	11/25	P	P	P	P	P							
Daniel Nicholas	Flagler County Transit	01/26		V	P	E	A							
Trevor Martin	Flagler County Transit Alt	07/23	A											
Bob Williams	New Smyrna Beach	02/24	P	P	P	E	P							
Bob Storke	Orange City	01/08	P	P	P	P	P							
Bill Navarra	Ormond Beach	05/25		P	P	P	P							
Anthony Del Valle	Palm Coast	09/25												
Mark Woods	Palm Coast - Alt	09/25	V	V	V	V	A							
Paul Martel	Pierson	03/06	A	A	A	A	A							
Karen Pittman	Pierson - Alt	05/24	A	A	A	A	A							
Wayne Josvai	Ponce Inlet	02/24	P	P	V	E	E							
Bobby Ball	Port Orange	12/02	P	E	P	E	P							
Jim Tuholski	South Daytona	07/24	A	A	A	A	A							
Vacant	Volusia County Chair													
Elizabeth Lendian	Volusia County At-Large	05/13	P	E	A	P	E							
Patricia Lipovsky	Volusia County D2	04/17												
Pam Phillips	Volusia County - D2 Alt	11/23	E	P	E	V	V							
James Roberts	Volusia County Schools	03/26				P	P							
Siva Persad	VC Transit Svcs	05/25	P	P	P	P	P							
Ralf Heseler	VC Transit Svcs - Alt	07/13												
Hamid Tabassian	FC Traffic Engineering	08/23	A	A	A	A	V							
Omar Atallah	VC Traffic Engineering	09/23	A	P	A	A	V							
Vacant	VC Traffic Eng - Alt													
Kia Powell/Jonathan Sca	FDOT	10/23	P	P	P	P	P							
<b>QUORUM:</b>			Y	Y	Y	Y	Y							

<b>VACANCIES:</b>
Beverly Beach Bunnell Daytona Beach Shores Holly Hill Lake Helen Oak Hill Volusia County

# TCC ATTENDANCE 2026

## LEGEND:

IN PERSON	P	VIRTUAL	V	EXCUSED	E	ABSENT	A
-----------	---	---------	---	---------	---	--------	---

Name	Representing	Appt. Date	Jan	Feb	Mar	Apr	May	June	July	Aug	Sept	Oct	Nov	Dec	Notes
Adrian Calderin	Bunnell	04/2024	P	E	P	P	P								
Vacant	Bunnell - Alternate														
Brian Woodworth	Daytona Beach	06/2021		P	P	P	P								
Gwyn Herstein	Daytona Beach Shores	01/2024	P	A	A	A	A								
Chris Carson	DeLand	01/2025	P	P	P	P	P								
Sam Nelson	DeLand	04/2026													
Joseph Barker	DeBary	11/2020		A											
Steve Bapp	DeBary - Alternate	12/2021	V	A	V	V	A								
Matthew West	Deltona	04/2025	P	P	P	P	P								
Freshleh Somji	Deltona - Alternate	11/2025	P	P	P	P									
Ryan Solstice	Edgewater	03/2024													
Dilena Talley	Edgewater - Alternate	03/2025	P	P	P	P	P								
Bill Freeman	Flagler Beach	09/2024	A	P	P	P									
Simone Kenny	Flagler County	08/2023	P	P	P	P	P								Chair
Flagler County Schools	Lisa Divina	11/2025	P	P	P		P								
Hamid Tabassian	FC Traffic Engineering	08/2023					A								
Richard Zion	FCTE - Alternate	08/2023	P	P	P	P									
Roy Sieger	Flagler County Aviation	08/2023	A	A	A	A	A								
Jonathan Lord	FC Emergency Management	08/2023	V	A	A	V	A								
Daniel Nicholas	FC Transit	01/2026		V	P	E	A								
Trevor Marlin	FC Transit Alt	07/2023	A												
Brian Walker	Holly Hill	10/2017													
Joshua Steele	Holly Hill - Alternate		P	P	P	V	P								
Lee Evett	Lake Helen	03/2021	A	A	A	A	A								
Shane Corbin	New Smyrna Beach	03/2023	P	P	P	P	P								
Kyle Fegley	New Smyrna Beach - Alternate	03/2022													
Joe Ruiz	Orange City	06/2025	P	P	P		P								
Bernice Gonzalez	Orange City - Alternate	10/2025				P									
Shawn Finley	Ormond Beach	12/2017													
Noel Eaton	Ormond Beach - Alternate	05/2024	P	P	P	P	E								
Phong Nguyen	Palm Coast	02/2023			A										
Jose Papa	Palm Coast - Alternate	02/2023	P	V		P	P								
Mark Karet	Pierson	09/2016	P	P	P	P	P								
Patty Rippey	Ponce Inlet	12/2023			V	A	V								
Darren Lear/L Wheatcraft	Ponce Inlet - Alternate	12/2023	P	P											Res
Tim Burman	Port Orange	10/2013	P	P	P	P	P								
Margaret Tomlinson	Port Orange - Alternate	10/2022													
Becky Witte	South Daytona - Alternate	08/2022	P	P	E	P	P								VC
Vacant	South Daytona														
Ralf Heseler	VC Transit Division	11/2020	P	P	P	P	P								
Siva Persad	VC Transit Division - Alternate	05/2025													
James Roberts	Volusia County Schools	03/2026					P								
Omar Atallah	VC Traffic Engineering	09/2023	A	A	A	A									
Kia Powell/Jonathan Scarfe	FDOT	10/2023	P	P	P	P	P								
<b>QUORUM:</b>			Y	Y	Y	Y	Y								

<b>VACANCIES:</b>
Beverly Beach Daytona Beach International Airport Oak Hill VC Emergency Management



## VOLUSIA-FLAGLER TPO BOARD MEETING SUMMARY MAY 27, 2026

- Approved a motion to allow remote participation
- Approved the Consent Agenda, including Resolution 2026-09 authorizing the filing and execution of the FY 2026/27 Transportation Disadvantaged (TD) Planning Grant Agreement with the Florida Commission for the Transportation Disadvantaged and rescheduling the November 25, 2026 TPO Board meeting to November 18, 2026
- Reviewed and approved the FY 2026/27 Volusia-Flagler Slate of TPO Officers for FY 2026/27 as follows: Councilman Eric Sander of South Daytona as Chairperson, Council Member Danny Robins of Volusia County as 1<sup>st</sup> Vice Chairperson/Treasurer, and Vice Mayor Charlotte Gillis of Edgewater as 2<sup>nd</sup> Vice Chairperson/Secretary
- Reviewed and approved the FY 2026/27 Volusia-Flagler TPO Budget
- Reviewed and approved the Executive Director's performance evaluation and salary adjustment
- Received a presentation and discussion of the draft 2026 List of Prioritized Projects (LOPP)
- Received a presentation and discussion of the draft FY 2026/27 to FY 2030/31 Transportation Improvement Program (TIP)
- Received a presentation and discussion of the Federal Transit Administration Section 5310 Program Funding
- Received the FDOT report; an announcement of upcoming projects; and a reminder that May is Youth Traffic Safety Month
- Received the Executive Director's report, including a highlight of the BUILD America 250 Act and recognition that Mr. Harris is celebrating his 20 year anniversary with the TPO this month
- Received TPO Board member comments
- Received Chairperson comments including notice that the June Executive Committee meeting is cancelled due to a lack of business items and appreciation for being elected Chairperson for FY 2026/27

***The next Volusia-Flagler TPO Board meeting will be on  
Wednesday, June 24, 2026 at 9:00 a.m.***



# Upcoming Events

June-July 2026

## June 4

### **Volusia County Community Traffic Safety Team (CTST) Meeting**

9:00 am – 10:30 am

Volusia County Public Works Northeast Services Facility

3771 W International Speedway Blvd, Daytona Beach

More info: [Click Here](#)

## June 4

### **Central Florida MPO Alliance (CFMPOA) Meeting**

10:00 am – 12:00 noon

MetroPlan Orlando

250 S. Orange Avenue, Suite 200, Orlando

More info: [Click Here](#)

## June 6

### **National Trails Day Celebration**

9:00 am – 12:00 pm

DeBary Hall

198 Sunrise Blvd, DeBary

More info: [Click Here](#)

Note: The TPO will host a table and be fitting helmets as well as sharing bicycle, pedestrian, and trail safety info

## June 9

### **Flagler County Community Traffic Safety Team (CTST) Meeting**

9:00 am – 10:00 am

Flagler Gov't Services Bldg. #2

1769 E. Moody Blvd. 3rd Floor, Community Conference Room, Bunnell

More info: [Click Here](#)

## June 10

### **TPO Bicycle/Pedestrian Advisory Committee (BPAC) Meeting**

2:00 pm

TPO Conference Room

1540 Cornerstone Blvd., Suite 240, Daytona Beach

More info: [Click Here](#)

## June 10

### **Central Florida Commuter Rail Commission Technical Advisory Committee (TAC) Meeting**

1:30 pm – 3:00 pm

LYNX Open Space - 2nd Floor

455 North Garland Ave, Orlando

More info: [Click Here](#)



# Upcoming Events

June-July 2026

## June 13

### Early Learning Coalition of Flagler & Volusia Summer Resource Fair

11:00 am – 2:00 pm

The Salvation Army

1555 LPGA Blvd, Daytona Beach

More info: [Click Here](#)

Note: The TPO will host a table and share bicycle, pedestrian, and driver safety info

## June 16

### TPO Citizens Advisory Committee (CAC) Meeting

1:15 pm

TPO Conference Room

1540 Cornerstone Blvd., Suite 240, Daytona Beach

More info: [Click Here](#)

## June 16

### TPO Technical Coordinating Committee (TCC) Meeting

3:00 pm

TPO Conference Room

1540 Cornerstone Blvd., Suite 240, Daytona Beach

More info: [Click Here](#)

## June 18

### DeBary Library Helmet Fitting & Bicycle Safety Presentation

2:00 pm – 4:00 pm

DeBary Public Library

200 N Charles Richard Beall Blvd, DeBary

More info: [Click Here](#)

Note: The TPO will be giving a presentation on bicycle safety and fitting children for bicycle helmets

## June 24

### Volusia-Flagler TPO Board Meeting

9:00 am

TPO Conference Room

1540 Cornerstone Blvd., Suite 240, Daytona Beach

More info: [Click Here](#)


## June 25

### Best Foot Forward Steering Committee Meeting - Volusia County

9:00 am – 10:00 am

Virtual Meeting

More info: [Click Here](#)



# Upcoming Events

June-July 2026

## June 25

### Central Florida Commuter Rail Commission Board Meeting

1:30 pm – 3:00 pm

Lynx Administrative Building

455 North Garland Ave, Orlando

More info: [Click Here](#)

## June 30

### Best Foot Forward Steering Committee Meeting - Flagler County

9:00 am – 10:00 am

Virtual Meeting

More info: [Click Here](#)

## July 2

### Volusia County Community Traffic Safety Team (CTST) Meeting

9:00 am – 10:30 am

Volusia County Public Works Northeast Services Facility

3771 W International Speedway Blvd, Daytona Beach

More info: [Click Here](#)

## July 8

### TPO Quality Assurance Committee (QAC) Meeting

9:30 am – 10:00 am

VoTran Conference Room

950 Big Tree Rd, South Daytona

More info: [Click Here](#)

## July 8

### TPO Transportation Disadvantaged Local Coordinating Board (TDLCB) Meeting

10:00 am

VoTran Conference Room

950 Big Tree Rd, South Daytona

More info: [Click Here](#)

## July 8


### Central Florida Commuter Rail Commission Technical Advisory Committee (TAC) Meeting

1:30 pm – 3:00 pm

Lynx Open Space - 2nd Floor

455 North Garland Ave, Orlando

More info: [Click Here](#)



# Upcoming Events

June-July 2026

## July 23

### Central Florida Commuter Rail Commission Board Meeting

1:30 pm – 3:00 pm

Lynx Administrative Building

455 North Garland Ave, Orlando

More info: [Click Here](#)

## July 30

### MPO Advisory Council (MPOAC) Meeting

8:30 am – 5:00 pm

The Florida Hotel and Conference Center,

1500 Sand Lake Rd, Orlando

More info: [Click Here](#)

## July 31

### Deltona Summer Carnival

1:00 pm – 3:00 pm

Deltona Regional Library

2150 Eustace Ave Deltona

More info: [Click Here](#)

Note: The TPO will be fitting bicycle helmets at this event

MAY 2026

WWW.VFTPO.ORG

## NEW SMYRNA BEACH LIBRARY OUTREACH

On May 9<sup>th</sup>, the TPO joined families and the TPO Chair/South Daytona Councilman Eric Sander to teach kids and adults about bicycle safety and then fit them for new bicycle helmets. The group enjoyed learning about ways to stay safe on their bicycles, the laws they must follow, and the proper way to fit helmets.



## MOTORCYCLE SAFETY AWARENESS MONTH

On May 5<sup>th</sup>, TPO staff members, Melanie Pruneau and Pamela Blankenship assisted the Florida Motorcycle Safety Coalition in placing motorcycle awareness signs in areas where crashes involving motorcycles have occurred. Signs were placed by the TPO at locations in Port Orange and by other volunteers throughout the state of Florida.

**FACT:** In 2025, Florida recorded 581 motorcyclist fatalities, representing 20% of all traffic fatalities in the state. Unfortunately, Florida ranks #1 in the nation for motorcyclist fatalities.





### Impact Teen Drivers Train the Trainers

Car crashes are the number one killer of young people in America, and most of these crashes are 100% preventable based on the choices made inside the car. Impact Teen Drivers' evidence-based programs outline the dangers of reckless and distracted driving and the importance of good decision making behind the wheel. The programs are designed to meaningfully change attitudes and behaviors on the road, for drivers and passengers. On May 13<sup>th</sup>, the TPO's Community Outreach Coordinator participated in Impact Teen Drivers' *Train the Trainers* held at the Daytona Beach International Airport. This training enables attendees to facilitate the programs, one of which is titled *What Do You Consider Lethal?* This program is both interactive and research-driven, and challenges teens to think critically about risk, responsibility, and the power of their choices behind the wheel and beyond. For more information on this program and others, go to [www.impactteendrivers.org](http://www.impactteendrivers.org).



### Ongoing Activities

- Best Foot Forward for Pedestrian Safety Program Implementation in Flagler County
- Traffic Operations/Safety and Bicycle/Pedestrian Feasibility Studies Implementation
- Vision Zero Action Plan Implementation
- List of Priority Projects (LOPP) Public Review
- FY 2026/27 to 2030/31 Transportation Improvement Program (TIP) Public Review
- Volusia-Flagler TPO Website Update
- Public Participation Plan (PPP) Update
- TPO Apportionment Agreement Distribution for Execution by Cities/Counties
- Major Update of the Transit Development Plan (TDP) and Transportation Disadvantaged Service Plan (TDSP)
- Title VI Plan Update

### Upcoming Events

#### June 6 - Trails Day at DeBary Hall Helmet Fitting

9:00 am - 12:00 pm

DeBary Hall, 198 Sunrise Blvd, DeBary

#### June 13 - Summer Resource Fair

11:00 am - 2:00 pm

The Salvation Army, 1555 LPGA Blvd, Daytona Beach

#### June 18 - DeBary Library Helmet Fitting

2:00 pm - 3:30 pm

DeBary Public Library, 200 N Charles Richard Beall Blvd, DeBary

#### July 31 - Deltona Summer Bash Helmet Fitting

1:00 pm - 3:00 pm

Deltona Regional Library, 2150 Eustace Ave, Deltona

