MEETING NOTICE & AGENDA

Please be advised that the River to Sea Transportation Planning Organization (R2CTPO) **BICYCLE AND PEDESTRIAN ADVISORY COMMITTEE (BPAC)** will be meeting on:

DATE: **Wednesday, June 10, 2015**

TIME: **3:00 PM**

PLACE: **River to Sea TPO**
2570 W. International Speedway Blvd.,
Suite 100 (Conference Room)
Daytona Beach, Florida 32114-8145

****

Mr. Robert "Bob" Storke, Chairman

AGENDA

I. CALL TO ORDER/ROLL CALL/DETERMINATION OF QUORUM/PLEDGE OF ALLEGIANCE

II. PUBLIC COMMENT/PARTICIPATION *(Length of time at the discretion of the Chairman)*

III. ACTION ITEMS

A. REVIEW AND APPROVAL OF MAY 13, 2015 BPAC MEETING MINUTES *(Contact: Marie Duda) (Enclosure, pages 4-11)*

B. NOMINATION AND ELECTION OF BPAC CHAIR *(Contact: Stephan Harris) (Enclosure, page 12)*

C. NOMINATION AND ELECTION OF BPAC VICE CHAIR *(Contact: Stephan Harris) (Enclosure, page 13)*

D. REVIEW AND RECOMMEND APPROVAL OF THE LIST OF PRIORITIZED BICYCLE/PEDESTRIAN PROJECTS *(Contact: Stephan Harris) (Enclosure, pages 14-27)*

III. ACTION ITEMS *(Continued)*

E. REVIEW AND RECOMMEND APPROVAL OF THE LIST OF PRIORITIZED REGIONAL TRAIL PROJECTS *(Contact: Stephan Harris) (Enclosure, pages 28-30)*

F. REVIEW AND RECOMMEND APPROVAL OF RESOLUTION 2015-## ADOPTING THE FY 2015/16 – 2019/20 TRANSPORTATION IMPROVEMENT PROGRAM (TIP) *(Contact: Robert Keeth) (Enclosure, pages 31-33)*

G. CANCELLATION OF THE JULY 8, 2015 BPAC MEETING *(Contact: Pamela Blankenship) (Enclosure, page 34)*

IV. PRESENTATIONS AND DISCUSSION ITEMS

A. PRESENTATION ON THE HEART OF FLORIDA LOOP TRAIL – EAST SECTION *(Contact: Stephan Harris) (Enclosure, pages 35-40)*

V. STAFF COMMENTS *(Enclosure, page 41)*

→ **AAA Pedestrian Safety Public Service Announcement**
→ **Florida Greenways and Trails System (FGTS) Opportunity Map Update**

VI. INFORMATION ITEMS *(Enclosures, pages 41-46)*

→ **BPAC Attendance Record**
→ **FDOT Complete Streets Workshop**
→ **2040 LRTP Subcommittee Report**
→ **TPO Board Meeting Report**

VII. BPAC MEMBER COMMENTS *(Enclosure, page 41)*

VIII. ADJOURNMENT *(Enclosure, page 41)*

******The next meeting of the BPAC will be on Wednesday, August 12, 2015******

NOTE: Individuals covered by the Americans with Disabilities Act of 1990 in need of accommodations for this public meeting should contact the River to Sea TPO office, 2570 W. International Speedway Blvd., Suite 100, Daytona Beach, Florida 32114-8145; (386) 226-0422, extension 20416, at least five (5) working days prior to the meeting date.

NOTE: If any person decides to appeal a decision made by the board with respect to any matter considered at such meeting or hearing, he/she will need a record of the proceedings including all testimony and evidence upon which the appeal is to be based. To that end, such person will want to ensure that a verbatim record of the proceedings is made.

NOTE: The River to Sea TPO does not discriminate in any of its programs or services. To learn more about our commitment to nondiscrimination and diversity, visit our Title VI page at www.R2CTPO.org or contact our Title VI/Nondiscrimination Coordinator, Pamela Blankenship, at 386-226-0422, extension 20416, or pblankenship@r2ctpo.org.

SUMMARY SHEET
BPAC
JUNE 10, 2015

III. Action Items

A) Review and Approval of May 13, 2015 BPAC Meeting Minutes

Background Information:

Minutes are prepared for each meeting and must be approved by the BPAC. The May 13, 2015 BPAC meeting minutes are provided with this agenda packet for your review.

Action Requested:

Motion to approve the May 13, 2015 BPAC Meeting Minutes

Bicycle/Pedestrian Advisory Committee (BPAC)
Meeting Minutes
May 13, 2015

Members Present:	**Representing:**
Doug Hall	Daytona Beach
John Schmitz	Daytona Beach Shores
Ted Wendler	DeLand
Scott Leisen	Deltona
Michelle Grenham	Edgewater
Paul Eik	Flagler Beach
Nic Mostert, Vice Chairman	New Smyrna Beach
Bob Storke, Chairman	Orange City
Phyllis Campbell	Ponce Inlet
Colleen Nicoulin	Port Orange
Roy Walters	Volusia County, At Large
Kevin Phelps	Volusia County, District 1
Alice Haldeman	Volusia County, District 3
Bill Pouzar	Volusia County, District 5

Non-Voting Technical Appointees Present:	**Representing:**
Doug Gutierrez	Flagler County
Gwen Perney	Port Orange
Deborah Tyrone	FDOT
John Cotton	Votran
Melissa Winsett	Volusia County

Members/Technical Appointees Absent:	**Representing:**
Jeff Hodge (excused)	DeBary
John Kerr/Dustin Savage	Flagler County
Patricia Lipovsky	Volusia County, District 2
Bob Owens (excused)	Flagler County Transit
Jessie Clark (excused)	Volusia County School Board

Others Present:	**Representing:**
Pamela Blankenship	TPO Staff
Marie Duda, Recording Secretary	TPO Staff
Stephan Harris	TPO Staff
Robert Keeth	TPO Staff
Lois Bollenback	TPO Staff
Jean Parlow	TPO Staff
Heather Blanck	Votran
Paolo Baez	Votran/Tindale-Oliver
Jason Aufdenberg	Volusia County, Alternate
Jeremiah Owens	CPH

Others Present:	**Representing:**
Martha Moore	Ghyabi & Associates
Beth Pierce	Bunnell
Nancy Burgess-Hall	Halifax Council of the Blind
Frank Andrews	Halifax Council of the Blind
Gregory Sherman	Planning Solutions Corp.
Aaron Van Kleeck	Volusia County Parks

I. Call to Order / Roll Call / Determination of Quorum / Pledge of Allegiance

The meeting of the River to Sea Transportation Planning Organization (TPO) Bicycle/Pedestrian Advisory Committee (BPAC) was called to order at 3:06 p.m. by Chairman Robert Storke. The roll was called and it was determined that a quorum was present. Bob Storke asked the members state their name when making a motion and speak into the microphone.

II. Public Comment/Participation

There were no comments.

III. Action Items

A. Review and Approval of April 8, 2015 BPAC Meeting Minutes

Mr. Aufdenberg stated that in paragraph four, on page five of the agenda, the telephone poles in Ormond Beach should be listed as in Daytona Beach.

Motion: ***A motion was made by Ms. Grenham to approve the April 8, 2015 BPAC meeting minutes as amended. The motion was seconded by Mr. Hall and carried unanimously.***

B. Review and Recommend Approval of Resolution 2015-09 Adopting the Regional Trails Corridor Assessment (RTCA) Report

Mr. Harris stated that the latest version of the Regional Trails Corridor Assessment (RTCA) Report has been delayed due to numerous challenges. He received the report yesterday, and the link with the agenda was a previous draft, therefore not as polished as this one. There were numerous staff comments with changes to be made that had not been made to the report that went out with the agenda. The second link was sent this week. He then reviewed the report.

The Office of Greenways and Trails (OGT) is accepting feedback. They are updating opportunity maps of land and paddling trail systems. The report is still a draft and will be going to the committees and TPO Board to be adopted this month. Once adopted, the RTCA report will be forwarded to OGT to update the opportunity maps; the deadline is June 1, 2015.

Mr. Aufdenberg asked if one of the deliverables was a Geographic Information System (GIS) map.

Mr. Harris replied yes, as well as the report.

Mr. Aufdenberg said there were comments on certain statements that would change the map, and asked how the changes could be reviewed. He stated that he would like to see the GIS files.

Mr. Harris stated that the report has draft KMZ files and the TPO should be able to provide access to them.

Mr. Walters asked where the requirement for a ten-foot trail width came from.

Mr. Harris explained that ten-foot width is the minimum you can use to be eligible for federal funds. The TPO agreed to accept projects that are ten feet wide with an explanation. The preference is 12 feet.

Motion: ***A motion was made by Ms. Grenham to approve the Resolution 2015-09 adopting the Regional Trails Corridor Assessment (RTCA) report. The motion was seconded my Mr. Hall and carried unanimously.***

C. Review and Recommend Approval of Resolution 2015-## Amending the FY 2014/15 – 2018/19 Transportation Improvement Program (TIP)

Mr. Keeth reviewed the three amendments to the FY 2014/15 – 2018/19 Transportation Improvement Program (TIP).

Motion: ***A motion was made by Ms. Grenham to recommend approval of Resolution 2015-## amending the FY 2014/15 – 2018/19 Transportation Improvement Program (TIP).*** Mr. Keeth stated that the exhibit for the amendment says that the trail project is included for information purposes only. That is not the case. It needs to be in the TIP. ***The motion was seconded by Mr. Mostert and carried unanimously.***

IV. Presentation and Discussion Items

A. Presentation on Volusia County's National Trails Day Celebration

Mr. VanKleeck gave a brief presentation on Volusia County's National Trails Day.

Mr. Harris stated that the TPO will be at the event fitting bicycle helmets.

B. **Presentation on the FDOT, District 5 Bicycle and Pedestrian Count Program**

[Handouts provided]

Ms. Tyrone gave a PowerPoint presentation on the FDOT District Five Bicycle and Pedestrian Count Program. This report was also included in the agenda, and data can be provided to the members upon request.

Discussion ensued on the types of data that are included in the Bicycle and Pedestrian Count Program.

Mr. Harris stated that the study will be done again in September. He asked if there will be locations in the planning area.

Ms. Tyrone answered that the FDOT will repeat the same locations, and can only do state road facilities. She stated that if you want to expand, MetroPlan can show how they did it. She noted that it needed to start now, and that it takes many volunteers. The FDOT has the locations handled. If members want to expand the program to local area, she will facilitate.

Mr. Aufdenberg stated that he is on a state road, and asked if expansion can be done to that road.

Ms. Tyrone replied that she will help to facilitate, if she cannot add it.

Mr. Mostert asked how they come up with the locations.

Ms. Tyrone replied that they are picked based on crash data, then by land use and type of facility.

Mr. Aufdenberg stated that the turn information is interesting because there are a lot of facilities where there is a bike lane.

Ms. Tyrone stated that the District 7 Safety Office has a safety academy. One is coming up on May 20th, and the topic is bike safety projects and safety initiatives. Members were encouraged to contact her or the District Secretary, and let them know they would like a safety academy.

C. **Presentation on the 2040 Long Range Transportation Plan (LRTP) Congestion Management Process**

Ms. Moore, Ghyabi & Associates, gave a PowerPoint presentation on the 2040 Long Range Transportation Plan (LRTP) Congestion Management Process (CMP). She gave an update on the current activities of the 2040 LRTP.

D. Presentation on the Draft Lists of Prioritized Bicycle/Pedestrian and Regional Trail Projects

Mr. Harris announced that the Bicycle/Pedestrian Advisory Committee (BPAC) Project Review Subcommittee met on April 23rd and scored 19 project applications: 18 bicycle/pedestrian and one regional trail application. He thanked the members of the subcommittee. He reviewed the projects on the priority lists.

Discussion continued on the Tomoka State Park sidewalk location limits.

Mr. Eik inquired about Tier B in Bunnell near the Bunnell Elementary School. There are eight separate sidewalks surrounding the school. He asked if there was any significance to the fact that there is no project number.

Mr. Harris replied no, that the numbering is internal, and a number hasn't been assigned yet. It is used for tracking purposes only.

Mr. Eik stated that many of the projects were initiated in 2013-2014, but some were submitted in 2011. He asked when it was determined that a project needed to be eliminated from the list.

Mr. Harris replied that project numbers 17-20 are low-scoring and stuck at the bottom. The best course of action for the project sponsor is to resubmit a reworked application. Tier C projects are not protected and could lose their status.

Mr. Mostert said that it would improve the score if they have a higher local match.

Mr. Harris replied that members could also address the criteria better with a resubmitted application, and that this will be suggested to the project sponsors.

Mr. Eik asked when contact with the sponsors would be made.

Mr. Harris stated that it will be soon. He explained that reapplications cannot be made until the next call for projects. The TPO had discussed removing projects after three to five years if there was no movement. After looking at the adopted rules, he found that this idea was never adopted.

Mr. Harris presented information about the Tomoka State Park Project, regarding the alignment that starts at Sanchez Park and goes north to Iglesa Avenue where the other project starts. It will connect to the trail that is open.

Mr. Walters stated that he had tried to convince them to make it wider.

Mr. Harris said that this will be a ten-foot wide facility and the length is 2.3 miles.

V. Staff Comments

Ms. Bollenback advised that KMZ files for the Regional Trails Corridor Assessment (RTCA) are available to anyone who would like to look at the files. The project included 180 miles of trails. There may be some errors, and TPO can use the help to review the report.

There is a trail segment across the Seminole Volusia gap, and an effort is in place by the TPO to work with the state to build the Coast to Coast Trail one step at a time.

There was interest in a connection of the Spring-to-Spring Trail to the SunRail Station. The TPO just contributed to a project that the OGT was working on to set minimum trail standards, other documents list the minimum at ten and eight feet. The TPO is limited in its reach and she encouraged the group to be clear that the minimum should be met.

Ms. Bollenback stated that the FDOT is trying to update some of their standards on road and trail design.

Last year, the TPO did not get any projects into the FDOT Work Program. There will be money available July 1st. Mr. Harris is looking at high ranked projects to move into the Work Program and this is likely to move many of the projects ahead.

VII. Information Items

- → **BPAC Attendance Record**
- → **BPAC Project Review Subcommittee Report**
- → **FDEP Trails and Tourism Flyer**
- → **National Bike Month Flyer**
- → **TPO Board Meeting Report**

VIII. BPAC Member Comments

Mr. Pouzar asked who should be contacted to complain about a car parked in the middle of a trail.

Mr. Harris replied that the police should be called.

Mr. Hall announced that the Daytona Beach Mayors Alliance will be meeting on May 26th. Ms. Heather Garcia, FDOT, will be speaking about the transit connector study at 3:00 p.m. at the Rehabilitation Center for the Blind. They are also looking for three volunteers to serve on the Alliance; they must live in Daytona Beach and be interested in disability issues. The contact person is Ms. Betty Goodman, Daytona Beach Deputy City Manager.

Mr. Phelps announced that the DeLand Cycle Blast will be held on June 6th at 9:00 a.m.

Mr. Walters described a bike ride where the separation from the road was fine, however, an ambulance barely fit on the 12-foot wide trail. He stated that trails need to be at least 12 feet wide.

Mr. Aufdenberg spoke about the Embry-Riddle Aeronautical University's new bike racks (U racks). There will be a course at this University on cycling savvy in September.

Mr. Harris stated that he received one Regional Trail Project application: the Halifax River Greenway Trail. It is number four on the list.

IX. Adjournment

The BPAC meeting adjourned at 4:40 p.m.

River to Sea Transportation Planning Organization

_____

Mr. Robert Storke, Chairman
Bicycle/Pedestrian Advisory Committee (BPAC)

CERTIFICATE:

The undersigned duly qualified and acting Recording Secretary of the River to Sea TPO certifies that the foregoing is a true and correct copy of the minutes of the May 13, 2015 regular meeting of the Bicycle/Pedestrian Advisory Committee (BPAC), approved and duly signed this 10th day of June 2015.

_____

Marie Duda, Recording Secretary
River to Sea Transportation Planning Organization

SUMMARY SHEET
BPAC
JUNE 10, 2015

III. Action Items

B) Nomination and Election of BPAC Chair

Background Information:

The Bylaws of the BPAC (Section 1.2: Officers and Duties) call for the election of a Chair for the new term by a majority of the voting members present at this meeting. BPAC officers serve a term of one year and cannot serve more than two consecutive terms for the same office. Chair Robert "Bob" Storke was elected on June 12, 2013 and has served for two consecutive terms.

Actions Requested:

Motion to nominate BPAC Chair and Election of BPAC Chair

SUMMARY SHEET
BPAC
JUNE 10, 2015

III. Action Items

C) Nomination and Election of BPAC Vice Chair

Background Information:

The Bylaws of the BPAC (Section 1.2: Officers and Duties) call for the election of a Vice Chair for the new term by a majority of the voting members present at this meeting. BPAC officers serve a term of one year and cannot serve more than two consecutive terms for the same office. Vice Chair Nic Mostert was elected on June 12, 2013 and has served for two consecutive terms.

Actions Requested:

Motion to nominate BPAC Vice Chair and Election of BPAC Vice Chair

SUMMARY SHEET
BPAC
JUNE 10, 2015

III. Action Items

D) Review and Recommend Approval of the List of Prioritized Bicycle/Pedestrian Projects

Background Information:

The River to Sea TPO accepted application packets for Transportation Projects from January 16 to April 6, 2015. The Project Review Subcommittee met on April 23rd to evaluate and score the applications. The draft Lists of Prioritized Bicycle/Pedestrian Projects and Regional Trail Projects were presented to the BPAC last month. The revised draft List of Prioritized Bicycle/Pedestrian Projects is provided in this agenda packet for your review.

Action Requested:

Motion to recommend approval of the List of Prioritized Bicycle/Pedestrian Projects

River to Sea TPO List of Prioritized-Bicycle/Pedestrian Set-aside Projects (10% Local Match Required)

June 10, 2015 DRAFT

Tier A: Projects with One or More Phases Funded

Priority Ranking	FDOT FM#	R2CTPO Project#	Project Name	Project Limits	Project Type	Project Sponsor	Programmed Phase(s)	Needed Phase(s)	Estimated Total Project Cost	Local Match (%)	Comments
1	4356711	P12p-101-01	Lakeshore Shared Use Path	Providence Bv to Green Springs Park	Trail	Deltona	PE $49,328 - FY 15/16	CST - $579,020	$628,348	10%	CST tentatively funded in FY 17/18
2	4336151	P12w-102-01	US 17 Sidewalks	Hagstrom Rd to Washington Av	Sidewalk	Pierson	PE $293,275 - FY 13/14 CST $815,908 - FY 14/15	none	$1,109,183	10%	**FULLY-FUNDED**
3	4354871	P13w-103-01	Flagler Av Sidewalk	12th St to Park Av	Sidewalk	Edgewater	PE $93,237 - FY 15/16	ROW - TBA, CST - $343753	$332,772	10%	CST tentatively funded in FY 18/19
4	4354991	P13w-104-01	W. French Av Sidewalk	Volusia Av to Valentine Park	Sidewalk	Orange City	PE $39,993 - FY 15/16 ROW $213,962 - FY 16/17	CST - $190,442	$444,397	10%	CST tentatively funded in FY 18/19
5	4355001	P13w-105-01	McDonald Rd Sidewalk	Sauls St to 6th St	Sidewalk	Port Orange	PE $48,228 - FY 15/16	ROW - TBA CST - $160,758	TBA	10%	CST tentatively funded in FY 18/19
6	4355361	P13w-106-01	Victoria Gardens Bv Sidewalk	Clyde Morris Bv to Appleview Way	Sidewalk	Port Orange	PE $41,115 - FY 15/16 CST $153,843 - FY 16/17	none	$194,958	10%	**FULLY-FUNDED**
7	4355351	P11p-113-01	Forrest Hills Connector	Old Tomoka Rd to Scottdale Dr	Trail	Ormond Beach	PE $56,404 - FY 15/16 CST $589,288 - FY 16/17	none	$645,692	10%	**FULLY-FUNDED**
8	4285361	P13-107-01	Seminole Woods Bv Trail	US 1 to Sesame Bv	Trail	Palm Coast	CST $602,698 - FY 2015/16	none	$602,698	10%	**FULLY-FUNDED**
9	4300791	P10w-151-01	S. Spruce Creek Rd Sidewalk	Central Park Bv to Taylor Rd	Sidewalk	Port Orange	CST $381,242 - FY 14/15	none	$411,242	10%	**FULLY-FUNDED**
10	4355331	P13p-108-01	Halifax River Greenway Trail (Palmetto)	Beville Rd to Wilder Bv	Trail	Daytona Beach	CST $115,530 - FY 14/15	none	$115,500	10%	**FULLY-FUNDED**
11	4355341	P13p-108-02	Halifax River Greenway Trail (Riverfront)	Beach St to Riverfront Park	Trail	Daytona Beach	CST $421,319 - FY 14/15	none	$386,925	10%	**FULLY-FUNDED**
12	4355381	P13p-109-01	W. French Av Shared Use Path	Spring to Spring Trail to Valentine Park	Trail	Orange City	PE $442,608 - FY 15/16 ROW $4,449 - FY 16/17	CST - $2,107,696	$2,554,753	10%	**FULLY-FUNDED**

Tier A: Projects with One or More Phases Funded

Priority Ranking	FDOT FM#	R2CTPO Project#	Project Name	Project Limits	Project Type	Project Sponsor	Programmed Phase(s)	Needed Phase(s)	Estimated Total Project Cost	Local Match (%)	Comments
13	4355321	P11w-102-01	Big Tree Rd Shared Use Path	James St to Nova Rd	Trail	South Daytona	CST $577,500 - FY 16/17	none	$577,500	10%	**FULLY-FUNDED**
14	4355391	P13w-110-01	N. Spruce Creek Rd Sidewalk	Nova Rd to Angelina Ct	Sidewalk	Port Orange	PE $73,563 - FY 16/17 CST $404,595 - FY 2017/18	none	$478,158	10%	**FULLY-FUNDED**
15	4355881	P13w-112-01	Magnolia St Sidewalk	6th St to 10th St	Sidewalk	New Smyrna Beach	CST $57,928 - FY 16/17	none	$57,928	10%	**FULLY-FUNDED**
16	4302171	P10p-155-01	Alabama Ave Trail North Extension	US 92 to Sperling Sports Complex	Trail	DeLand	PE $380 - FY 13/14	ROW, CST	TBA	10%	Realignment needed
17	4302172	P10p-156-01	Alabama Ave Trail North Extension	Minnesota Av to US 92	Trail	DeLand	PE $1,000 - FY 13/14	CST	TBA	10%	Maintenance agreement needed

Tier B: Projects Ready for Funding

Priority Ranking	R2CTPO Project#	Project Name	Project Limits	Project Type	Project Sponsor	Needed Phases	Estimated Total Project Cost (current year)	Project Score	Local Match (%)	Comments
2	P14p-101-01	Nova Rd Trail	Bellevue Av to South St	Trail	Daytona Beach	CST	$118,433	**80**	10%	
3	P14p-102-01	Beach St Trail	Live Oak Av to Orange Av	Trail	Daytona Beach	CST	$60,904	**78**	10%	
4	P15w-101-01	N. Orange/E. Graves Av Sidewalks	French Av to University Av/Thorpe Av to Leavitt Av	Sidewalk	Orange City	PE - $56,287, CST - $185,665	$241,952	**87**	10%	Two separate sidewalks total length: 2,000 feet
5	P15p-101-01	Beville Rd Shared Use Path	Williamson Bv to Clyde Morris Bv	Shared Use Path	Daytona Beach	PE - $126,800, CST - $961,000	$1,087,000	**85**	10%	
6	P15p-102-01	Riverwalk Shared Use Path	Dunlawton Av to Ocean Av	Shared Use Path	Port Orange	PE - $65,000, CST - $320,570	$420,200	**77**	10%	
7	P14w-103-01	Flomich St Sidewalk	Nova Rd to Decatur St	Sidewalk	Holly Hill	PE - $85,056, ROW - TBA, CST - $311,872	$403,228	**75**	10%	
8	P15w-102-01	S. Holly/E. Lansdowne Av Sidewalks	Graves Av to Blue Springs Av/Volusia Av to Orange Av	Sidewalk	Orange City	PE - $144,705, ROW - $1,926, CST - $318,353	$464,984	**72**	10%	Two separate sidewalks total length: 2,000 feet
9	P14p-104-01	Beach St Trail	Wilder Bv to Shady Place	Trail	Daytona Beach	CST	$462,378	**70**	10%	
10	P15w-103-01	US 1 Sidewalk	Airport Rd to Wilmette Av	Sidewalk	Ormond Beach	PE - $185,100, CST - $1,234,000	$1,419,100	**65**	10%	
11	P15p-103-01	NSB Multi-Use Trail	SR 44 to Gibraltar Bv	Trail	New Smyrna Beach	PE - $28,000, CST - $253,000	$281,000	**63**	10%	
12	P15w-104-01	Bunnell Elem. School Sidewalks	[multiple limits]	Sidewalk	Bunnell	PE - 83,467, CST - $417,333	$500,800	**57**	10%	Eight separate sidewalks total length: 5,600 feet

Tier B: Projects Ready for Funding

Priority Ranking	R2CTPO Project#	Project Name	Project Limits	Project Type	Project Sponsor	Needed Phases	Estimated Total Project Cost (current year)	Project Score	Local Match (%)	Comments
13	P14p-105-01	Tomoka State Park Sidewalk	Sanchez Park to Tomoka State Park	Trail	Ormond Beach	PE - $85,999, CST - $789,627	$875,626	**55**	10%	
14	P14w-106-01	Derbyshire Park Sidewalk	Vine St to Nova Rd and Brentwood St to 5th St	Sidewalk	Daytona Beach	CST	$413,648	**54**	10%	
15	P14p-107-01	Lakeview Bv Trail	Matanzas Pkwy to London Dr	Trail	Palm Coast	CST	$565,916	**53**	10%	
16	P14w-08-01	Holsonback Dr Sidewalk	VCHD Driveway to Bill France Bv	Sidewalk	Daytona Beach	CST	$69,300	**52**	10%	

Tier C: Projects Awaiting Feasibility Study

Priority Ranking	R2CTPO Project#	Project Name	Project Limits	Project Type	Project Sponsor	Project Status	Year Submitted	Project Score	Local Match (%)	Comments
1	S15w-101-01	Veterans Memorial Parkway Sidewalk	E. Graves Av to Saxon Bv	Sidewalk	Orange City	Conceptual Plan	2015	**80**	10%	
2	S15p-101-01	CR 3 Shared Use Path	Menton Rd to Steadman Rd	Trail	Pierson	Conceptual Plan	2015	**77**	10%	
3	S15p-102-01	Coast to Coast Connector Trail	10th St to US 1	Trail	New Smyrna Beach	Conceptual Plan	2015	**73**	10%	
4	S15p-103-01	South Daytona Regional Trail	US 1 to Palmetto Av	Trail	South Daytona	Conceptual Plan	2015	**68**	10%	
5	S14p-104-01	Providence Bv Shared Use Path	Howland Bv to DeBary/Doyle Rd	Trail	Deltona	Conceptual Plan	2014	**65**	10%	
6	S15p-104-01	US 17 Shared Use Path	Pierson	Trail	Pierson	Conceptual Plan	2015	64.7	10%	
7	S14w-105-01	Highbanks Rd Sidewalk	Simcoe St to Enterprise Rd	Sidewalk	DeBary	Conceptual Plan	2014	**63**	10%	
8	S15p-105-01	Dale St to 10th St Trail	Park Av to 10th St	Trail	Edgewater	Conceptual Plan	2015	**61**	10%	
9	S14w-106-01	Center Av Sidewalk	Flomich St to LPGA Bv	Sidewalk	Holly Hill	Conceptual Plan	2014	**58.3**	10%	
10	S13w-106-01	S. Leavitt Av Sidewalk	Blue Springs Av to Rhode Island Av	Sidewalk	Orange City	Conceptual Plan	2013	**58**	10%	
11	S15p-106-01	US 1 Shared Use Path	Art Center Av to Bayshore Dr	Trail	New Smyrna Beach/Port Orange	Conceptual Plan	2015	**58**	10%	
12	S15w-102-01	Willow Run Bv Sidewalk	Harms Way to Clyde Morris Bv	Sidewalk	Port Orange	Conceptual Plan	2015	**57**	10%	
13	S15p-107-01	Magnolia Av Shared Use Path	Reed Canal Rd to Beville Rd	Trail	South Daytona	Conceptual Plan	2015	**56.3**	10%	

River to Sea TPO List of Prioritized-Bicycle/Pedestrian Set-aside Projects (10% Local Match Required)

June 10, 2015 DRAFT

Tier A: Projects with One or More Phases Funded

Priority Ranking	FDOT FM#	R2CTPO Project#	Project Name	Project Limits	Project Type	Project Sponsor	Programmed Phase(s)	Needed Phase(s)	Estimated Total Project Cost	Local Match (%)	Comments
	~~4355941~~	~~P13w-111-01~~	~~Turnbull St Sidewalk~~	~~Turnbull Bay Rd to Industrial Park Av~~	~~Sidewalk~~	~~New Smyrna Beach~~	~~CST $46,482 - FY 16/17~~	~~none~~	~~$46,482~~	~~10%~~	Removed by Project Sponsor
	~~4355971~~	~~P13w-113-01~~	~~Meadowwood St Sidewalk~~	~~Slatton St to S. Myrtle Av~~	~~Sidewalk~~	~~New Smyrna Beach~~	~~CST $26,237 - FY 16/17~~	~~none~~	~~$26,237~~	~~10%~~	Removed by Project Sponsor
	~~4355931~~	~~P13w-114-01~~	~~N. Atlantic Av Sidewalk~~	~~Kirkland Rd to Sapphire Rd~~	~~Sidewalk~~	~~New Smyrna Beach~~	~~CST $28,283 FY 16/17~~	~~none~~	~~$28,283~~	~~10%~~	Removed by Project Sponsor
	~~4355371~~	~~P13p-115-01~~	~~Colony Park Rd Shared Use Path~~	~~Otter Bv to SR 44~~	~~Trail~~	~~New Smyrna Beach~~	~~PE $12,822 - FY 16/17 CST $70,525 - FY 17/18~~	~~none~~	~~$83,347~~	~~10%~~	Removed by Project Sponsor
1	4356711	P12p-101-01	Lakeshore Shared Use Path	Providence Bv to Green Springs Park	Trail	Deltona	PE $49,328 - FY 15/16	CST - $579,020	$628,348	10%	CST tentatively funded in FY 17/18
2	4336151	P12w-102-01	US 17 Sidewalks	Hagstrom Rd to Washington Av	Sidewalk	Pierson	PE $293,275 - FY 13/14 CST $815,908 - FY 14/15	none	$1,109,183	10%	**FULLY-FUNDED**
3	4354871	P13w-103-01	Flagler Av Sidewalk	12th St to Park Av	Sidewalk	Edgewater	PE $93,237 - FY 15/16	ROW - TBA, CST - $343753	$332,772	10%	CST tentatively funded in FY 18/19
4	4354991	P13w-104-01	W. French Av Sidewalk	Volusia Av to Valentine Park	Sidewalk	Orange City	PE $39,993 - FY 15/16 ROW $213,962 - FY 16/17	CST - $190,442	$444,397	10%	CST tentatively funded in FY 18/19
5	4355001	P13w-105-01	McDonald Rd Sidewalk	Sauls St to 6th St	Sidewalk	Port Orange	PE $48,228 - FY 15/16	ROW - TBA CST - $160,758	TBA	10%	CST tentatively funded in FY 18/19
6	4355361	P13w-106-01	Victoria Gardens Bv Sidewalk	Clyde Morris Bv to Appleview Way	Sidewalk	Port Orange	PE $41,115 - FY 15/16 CST $153,843 - FY 16/17	none	$194,958	10%	**FULLY-FUNDED**
7	4355351	P11p-113-01	Forrest Hills Connector	Old Tomoka Rd to Scottdale Dr	Trail	Ormond Beach	PE $56,404 - FY 15/16 CST $589,288 - FY 16/17	none	$645,692	10%	**FULLY-FUNDED**

Tier A: Projects with One or More Phases Funded

Priority Ranking	FDOT FM#	R2CTPO Project#	Project Name	Project Limits	Project Type	Project Sponsor	Programmed Phase(s)	Needed Phase(s)	Estimated Total Project Cost	Local Match (%)	Comments
8	4285361	P13-107-01	Seminole Woods Bv Trail	US 1 to Sesame Bv	Trail	Palm Coast	CST $602,698 - FY 2015/16	none	$602,698	10%	**FULLY-FUNDED**
9	4300791	P10w-151-01	S. Spruce Creek Rd Sidewalk	Central Park Bv to Taylor Rd	Sidewalk	Port Orange	CST $381,242 - FY 14/15	none	$411,242	10%	**FULLY-FUNDED**
10	4355331	P13p-108-01	Halifax River Greenway Trail (Palmetto)	Beville Rd to Wilder Bv	Trail	Daytona Beach	CST $115,530 - FY 14/15	none	$115,500	10%	**FULLY-FUNDED**
11	4355341	P13p-108-02	Halifax River Greenway Trail (Riverfront)	Beach St to Riverfront Park	Trail	Daytona Beach	CST $421,319 - FY 14/15	none	$386,925	10%	**FULLY-FUNDED**
12	4355381	P13p-109-01	W. French Av Shared Use Path	Spring to Spring Trail to Valentine Park	Trail	Orange City	PE $442,608 - FY 15/16 ROW $4,449 - FY 16/17	CST - $2,107,696	$2,554,753	10%	**FULLY-FUNDED**
13	4355321	P11w-102-01	Big Tree Rd Shared Use Path	James St to Nova Rd	Trail	South Daytona	CST $577,500 - FY 16/17	none	$577,500	10%	**FULLY-FUNDED**
14	4355391	P13w-110-01	N. Spruce Creek Rd Sidewalk	Nova Rd to Angelina Ct	Sidewalk	Port Orange	PE $73,563 - FY 16/17 CST $404,595 - FY 2017/18	none	$478,158	10%	**FULLY-FUNDED**
15	4355881	P13w-112-01	Magnolia St Sidewalk	6th St to 10th St	Sidewalk	New Smyrna Beach	CST $57,928 - FY 16/17	none	$57,928	10%	**FULLY-FUNDED**
16	4302171	P10p-155-01	Alabama Ave Trail North Extension	US 92 to Sperling Sports Complex	Trail	DeLand	PE $380 - FY 13/14	ROW, CST	TBA	10%	Realignment needed
17	4302172	P10p-156-01	Alabama Ave Trail North Extension	Minnesota Av to US 92	Trail	DeLand	PE $1,000 - FY 13/14	CST	TBA	10%	Maintenance agreement needed

Tier B: Projects Ready for Funding

Priority Ranking	R2CTPO Project#	Project Name	Project Limits	Project Type	Project Sponsor	Needed Phases	Estimated Total Project Cost (current year)	Project Score	Local Match (%)	Comments
~~1~~	~~P13p-107-01~~	~~Seminole Woods Bv Trail~~	~~US 1 to Sesame Bv~~	~~Trail~~	~~Palm Coast~~	~~CST~~	~~$630,000~~	~~61~~	~~10%~~	**FULLY-FUNDED**
2	P14p-101-01	Nova Rd Trail	Bellevue Av to South St	Trail	Daytona Beach	CST	$118,433	**80**	10%	
3	P14p-102-01	Beach St Trail	Live Oak Av to Orange Av	Trail	Daytona Beach	CST	$60,904	**78**	10%	
4	P15w-101-01	N. Orange/E. Graves Av Sidewalks	French Av to University Av/Thorpe Av to Leavitt Av	Sidewalk	Orange City	PE - $56,287, CST - $185,665	$241,952	**87**	10%	Two separate sidewalks total length: 2,000 feet
5	P15p-101-01	Beville Rd Shared Use Path	Williamson Bv to Clyde Morris Bv	Shared Use Path	Daytona Beach	PE - $126,800, CST - $961,000	$1,087,000	**85**	10%	
6	P15p-102-01	Riverwalk Shared Use Path	Dunlawton Av to Ocean Av	Shared Use Path	Port Orange	PE - $65,000, CST - $320,570	$420,200	**77**	10%	
7	P14w-103-01	Flomich St Sidewalk	Nova Rd to Decatur St	Sidewalk	Holly Hill	PE - $85,056, ROW - TBA, CST - $311,872	$403,228	**75**	10%	
8	P15w-102-01	S. Holly/E. Lansdowne Av Sidewalks	Graves Av to Blue Springs Av/Volusia Av to Orange Av	Sidewalk	Orange City	PE - $144,705, ROW - $1,926, CST - $318,353	$464,984	**72**	10%	Two separate sidewalks total length: 2,000 feet
9	P14p-104-01	Beach St Trail	Wilder Bv to Shady Place	Trail	Daytona Beach	CST	$462,378	**70**	10%	
10	P15w-103-01	US 1 Sidewalk	Airport Rd to Wilmette Av	Sidewalk	Ormond Beach	PE - $185,100, CST - $1,234,000	$1,419,100	**65**	10%	
11	P15p-103-01	NSB Multi-Use Trail	SR 44 to Gibraltar Bv	Trail	New Smyrna Beach	PE - $28,000, CST - $253,000	$281,000	**63**	10%	

Tier B: Projects Ready for Funding

Priority Ranking	R2CTPO Project#	Project Name	Project Limits	Project Type	Project Sponsor	Needed Phases	Estimated Total Project Cost (current year)	Project Score	Local Match (%)	Comments
12	P15w-104-01	Bunnell Elem. School Sidewalks	[multiple limits]	Sidewalk	Bunnell	PE - 83,467, CST - $417,333	$500,800	57	10%	Eight separate sidewalks total length: 5,600 feet
13	P14p-105-01	Tomoka State Park Sidewalk	Sanchez Park to Tomoka State Park	Trail	Ormond Beach	PE - $85,999, CST - $789,627	$875,626	55	10%	
14	P14w-106-01	Derbyshire Park Sidewalk	Vine St to Nova Rd and Brentwood St to 5th St	Sidewalk	Daytona Beach	CST	$413,648	54	10%	
15	P14p-107-01	Lakeview Bv Trail	Matanzas Pkwy to London Dr	Trail	Palm Coast	CST	$565,916	53	10%	
16	P14w-08-01	Holsonback Dr Sidewalk	VCHD Driveway to Bill France Bv	Sidewalk	Daytona Beach	CST	$69,300	52	10%	

Tier C: Projects Awaiting Feasibility Study

Priority Ranking	R2CTPO Project#	Project Name	Project Limits	Project Type	Project Sponsor	Project Status	Year Submitted	Project Score	Local Match (%)	Comments
~~1~~	~~514w-101-01~~	~~E. Graves and N. Leavitt Av Sidewalk~~	~~S. Leavitt to Veterans Memorial Pkwy and E. Graves to E. Lansdowne Av~~	~~Sidewalk~~	~~Orange City~~	~~Conceptual Plan~~	~~2014~~	~~88~~	~~10%~~	Feasibility Study Completed
~~2~~	~~514p-102-01~~	~~Riverwalk Shared Use Path~~	~~Ocean Av to Dunlawton Av~~	~~Trail~~	~~Port Orange~~	~~Conceptual Plan~~	~~2014~~	~~73~~	~~10%~~	Feasibility Study Completed
~~3~~	~~514p-103-01~~	~~Powerline Shared Use Path~~	~~Saxon Bv to Brewster Dr~~	~~Trail~~	~~Deltona~~	~~Conceptual Plan~~	~~2014~~	~~71~~	~~10%~~	Feasibility Study Completed
~~4~~	~~S13w-103-01~~	~~Macy Av Shared Use Path~~	~~Cassadaga Rd to Ohio Av~~	~~Trail~~	~~Lake Helen~~	~~Conceptual Plan~~	~~2011~~	~~66.2~~	~~10%~~	Removed by Project Sponsor
~~5~~	~~S11p-111-01~~	~~E. Michigan Av Shared Use Path~~	~~S. Lakeview Dr to S. Prevatt Av~~	~~Trail~~	~~Lake Helen~~	~~Conceptual Plan~~	~~2011~~	~~66.1~~	~~10%~~	Removed by Project Sponsor
~~11~~	~~S12w-108-01~~	~~Mason Av Sidewalk~~	~~Nova Rd to Center St~~	~~Sidewalk~~	~~Daytona Beach~~	~~Conceptual Plan~~	~~2012~~	~~56~~	~~10%~~	Removed by Project Sponsor
~~16~~	~~S12w-110-01~~	~~Willow Run Bv Sidewalk~~	~~Chardonnay Dr to Clyde Morris Bv~~	~~Sidewalk~~	~~Port Orange~~	~~Conceptual Plan~~	~~2012~~	~~25~~	~~10%~~	Removed by Project Sponsor
1	S15w-101-01	Veterans Memorial Parkway Sidewalk	E. Graves Av to Saxon Bv	Sidewalk	Orange City	Conceptual Plan	2015	80	10%	
2	S15p-101-01	CR 3 Shared Use Path	Menton Rd to Steadman Rd	Trail	Pierson	Conceptual Plan	2015	77	10%	
3	S15p-102-01	Coast to Coast Connector Trail	10th St to US 1	Trail	New Smyrna Beach	Conceptual Plan	2015	73	10%	
4	S15p-103-01	South Daytona Regional Trail	US 1 to Palmetto Av	Trail	South Daytona	Conceptual Plan	2015	68	10%	
5	S14p-104-01	Providence Bv Shared Use Path	Howland Bv to DeBary/Doyle Rd	Trail	Deltona	Conceptual Plan	2014	65	10%	
6	S15p-104-01	US 17 Shared Use Path	Pierson	Trail	Pierson	Conceptual Plan	2015	64.7	10%	

Tier C: Projects Awaiting Feasibility Study

Priority Ranking	R2CTPO Project#	Project Name	Project Limits	Project Type	Project Sponsor	Project Status	Year Submitted	Project Score	Local Match (%)	Comments
7	S14w-105-01	Highbanks Rd Sidewalk	Simcoe St to Enterprise Rd	Sidewalk	DeBary	Conceptual Plan	2014	**63**	10%	
8	S15p-105-01	Dale St to 10th St Trail	Park Av to 10th St	Trail	Edgewater	Conceptual Plan	2015	**61**	10%	
9	S14w-106-01	Center Av Sidewalk	Flomich St to LPGA Bv	Sidewalk	Holly Hill	Conceptual Plan	2014	**58.3**	10%	
10	S13w-106-01	S. Leavitt Av Sidewalk	Blue Springs Av to Rhode Island Av	Sidewalk	Orange City	Conceptual Plan	2013	**58**	10%	
11	S15p-106-01	US 1 Shared Use Path	Art Center Av to Bayshore Dr	Trail	New Smyrna Beach/Port Orange	Conceptual Plan	2015	**58**	10%	
12	S15w-102-01	Willow Run Bv Sidewalk	Harms Way to Clyde Morris Bv	Sidewalk	Port Orange	Conceptual Plan	2015	**57**	10%	
13	S15p-107-01	Magnolia Av Shared Use Path	Reed Canal Rd to Beville Rd	Trail	South Daytona	Conceptual Plan	2015	**56.3**	10%	
14	S11w-121-01	SR 442 Sidewalk	I-95 to Air Park Rd	Sidewalk	Edgewater	Conceptual Plan	2011	**56.1**	10%	
15	S15w-103-01	Center Av Sidewalk, Phase 2	3rd St to LPGA Bv	Sidewalk	Holly Hill	Conceptual Plan	2015	**55.7**	10%	
16	S15p-108-01	Anastasia Dr Shared Use Path	Reed Canal Rd to Big Tree Rd	Trail	South Daytona	Conceptual Plan	2015	**52.3**	10%	
17	S11w-110-01	Lambert Av Sidewalk	Palm Dr to Lambert Cove	Sidewalk	Flagler Beach	Conceptual Plan	2011	**46**	10%	
18	S14p-108-01	Volusia Gap	US 17-92 Bridge to Spring-to-Spring Trail	Trail	Volusia County	Conceptual Plan	2014	**43**	10%	
19	S11p-100-01	Thompson Creek Shared Use Path	Division Av to Wilmette Av	Trail	Ormond Beach	Conceptual Plan	2011	**40**	10%	
20	S12w-109-01	Herbert St Sidewalk-East	Jackson St to Railroad Crossing	Sidewalk	Port Orange	Conceptual Plan	2012	**35**	10%	

Tier C: Projects Awaiting Feasibility Study

Priority Ranking	R2CTPO Project#	Project Name	Project Limits	Project Type	Project Sponsor	Project Status	Year Submitted	Project Score	Local Match (%)	Comments

NOTE 1: The TPO has set-aside 30% of its SU funds for bicycle/pedestrian projects, with the caveat that all projects will be handicapped accessible and ADA compliant.

NOTE 2: The TPO will allocate up to $100,000/year to help local governments fund feasibility studies for these projects.

Tier C: Projects Awaiting Feasibility Study

Priority Ranking	R2CTPO Project#	Project Name	Project Limits	Project Type	Project Sponsor	Project Status	Year Submitted	Project Score	Local Match (%)	Comments
14	S11w-121-01	SR 442 Sidewalk	I-95 to Air Park Rd	Sidewalk	Edgewater	Conceptual Plan	2011	**56.1**	10%	
15	S15w-103-01	Center Av Sidewalk, Phase 2	3rd St to LPGA Bv	Sidewalk	Holly Hill	Conceptual Plan	2015	**55.7**	10%	
16	S15p-108-01	Anastasia Dr Shared Use Path	Reed Canal Rd to Big Tree Rd	Trail	South Daytona	Conceptual Plan	2015	**52.3**	10%	
17	S11w-110-01	Lambert Av Sidewalk	Palm Dr to Lambert Cove	Sidewalk	Flagler Beach	Conceptual Plan	2011	**46**	10%	
18	S14p-108-01	Volusia Gap	US 17-92 Bridge to Spring-to-Spring Trail	Trail	Volusia County	Conceptual Plan	2014	**43**	10%	
19	S11p-100-01	Thompson Creek Shared Use Path	Division Av to Wilmette Av	Trail	Ormond Beach	Conceptual Plan	2011	**40**	10%	
20	S12w-109-01	Herbert St Sidewalk-East	Jackson St to Railroad Crossing	Sidewalk	Port Orange	Conceptual Plan	2012	**35**	10%	

NOTE 1: The TPO has set-aside 30% of its SU funds for bicycle/pedestrian projects, with the caveat that all projects will be handicapped accessible and ADA compliant.

NOTE 2: The TPO will allocate up to $100,000/year to help local governments fund feasibility studies for these projects.

SUMMARY SHEET
BPAC
JUNE 10, 2015

III. Action Items

E) Review and Recommend Approval of the List of Prioritized Regional Trail Projects

Background Information:

The River to Sea TPO accepted application packets for Transportation Projects from January 16 to April 6, 2015. The Project Review Subcommittee met on April 23rd to evaluate and score the applications. The draft Lists of Prioritized Bicycle/Pedestrian Projects and Regional Trail Projects were presented to the BPAC last month. The revised draft List of Regional Trail Projects is provided in this agenda packet for your review.

Action Requested:

Motion to recommend approval of the List of Prioritized Regional Trail Projects

River to Sea TPO List of Prioritized Regional Trail Projects

June 10, 2015 DRAFT

Priority Ranking	FDOT FM#	R2CTPO Project#	Project Name	Project Limits	Project Type	Project Sponsor	Programmed Phase(s)	Needed Phase(s)	Estimated Total Project Cost	Local Match (%)	Comments
1	none	P14n-601-01	Seminole/Volusia Gap	Wayside Park (Seminole County) to Spring-to-Spring Trail (Volusia County)	Trail	Volusia County	PE $720,289 FY 2015/16 CST $1,379,067 FY 2017/18	none	$2,099,356	0%	Includes the US 17-92 bridge
2	none	P14n-602-01	Spring-to-Spring Trail	Detroit Terrace to US 17-92	Trail	Volusia County	none	CST	$3,010,000	0%	Design-build contract
3	none	P14n-603-01	Beach Street/Halifax River Greenway Trail	Wilder Bv to Shady Place (segment 1) and Live Oak Av to Orange Av (segment 2)	Trail	Daytona Beach	none	CST	$523,282	0%	East Coast Greenway segment
4	none	P15n-601-01	Donnelly Place/Halifax River Greenway Trail	Shady Place to Bellevue Av	Trail	Daytona Beach	none	PE, CST	$240,039	0%	East Coast Greenway segment
none	none	P14n-604-01	US 17 Trail	Ponce DeLeon Bv to SR 40	Trail	Volusia County	none	PE, CST	$5-6 million	0%	Maintenance agreement needed
none	none	P14n-605-01	Black Bear Scenic Bikeway	SR 35 (Marion County) to US 17 (Volusia County)	Trail	Volusia County	none	PD&E	none	0%	Along SR 40 from SR 35 to US 17

River to Sea TPO List of Prioritized Regional Trail Projects

June 10, 2015 DRAFT

Priority Ranking	FDOT FM#	R2CTPO Project#	Project Name	Project Limits	Project Type	Project Sponsor	Programmed Phase(s)	Needed Phase(s)	Estimated Total Project Cost	Local Match (%)	Comments
1	none	P14n-601-01	Seminole/Volusia Gap	Wayside Park (Seminole County) to Spring-to-Spring Trail (Volusia County)	Trail	Volusia County	PE $720,289 FY 2015/16 CST $1,379,067 FY 2017/18	none	$2,099,356	0%	Includes the US 17-92 bridge
2	none	P14n-602-01	Spring-to-Spring Trail	Detroit Terrace to US 17-92	Trail	Volusia County	none	CST	$3,010,000	0%	Design-build contract
3	none	P14n-603-01	Beach Street/Halifax River Greenway Trail	Wilder Bv to Shady Place (segment 1) and Live Oak Av to Orange Av (segment 2)	Trail	Daytona Beach	none	CST	$523,282	0%	East Coast Greenway segment
4	none	P15n-601-01	Donnelly Place/Halifax River Greenway Trail	Shady Place to Bellevue Av	Trail	Daytona Beach	none	PE, CST	$240,039	0%	East Coast Greenway segment
none	none	P14n-604-01	US 17 Trail	Ponce DeLeon Bv to SR 40	Trail	Volusia County	none	PE, CST	$5-6 million	0%	Maintenance agreement needed
none	none	P14n-605-01	Black Bear Scenic Bikeway	SR 35 (Marion County) to US 17 (Volusia County)	Trail	Volusia County	none	PD&E	none	0%	Along SR 40 from SR 35 to US 17

SUMMARY SHEET
BPAC
JUNE 10, 2015

III. Action Items

F) Review and Recommend Approval of Resolution 2015-## adopting the FY 2015/16 – 2019/20 Transportation Improvement Program (TIP)

Background Information:

The purpose of the Transportation Improvement Program (TIP) is to identify all federal and state funded transportation project development activity that has been scheduled in the River to Sea TPO planning area for fiscal years 2015/16 to 2019/20. The projects listed in the TIP include improvements to area highway, transit and bicycle/pedestrian systems. Regionally significant projects, as well as some of the area's locally funded projects, are included in the TIP for informational purposes. The TIP also identifies transportation-disadvantaged projects, bicycle facilities, sidewalks and other enhancement projects scheduled during this time period. The latest draft TIP and a report comparing the draft TIP to the current adopted TIP are available for review on the TPO's website at: http://www.r2ctpo.org/resources/tips/

Action Requested:

Motion to recommend approval of Resolution 2015-## adopting the FY 2015/16 – 2019/20 Transportation Improvement Program (TIP)

RIVER TO SEA TRANSPORTATION PLANNING ORGANIZATION

RESOLUTION 2015-##

RESOLUTION OF THE RIVER TO SEA TRANSPORTATION PLANNING ORGANIZATION ADOPTING THE TRANSPORTATION IMPROVEMENT PROGRAM (TIP) COVERING THE PERIOD OF FY 2015/16 TO FY 2019/20

WHEREAS, Florida Statutes 339.175; 23 U.S.C. 134; and 49 U.S.C. 5303 require that the urbanized area, as a condition to the receipt of federal capital or operating assistance, have a continuing, cooperative, and comprehensive transportation planning process that results in plans and programs consistent with the comprehensively planned development of the urbanized area; and

WHEREAS, the River to Sea Transportation Planning Organization (TPO) is the duly designated and constituted body responsible for carrying out the urban transportation planning process and programming process for Volusia County and portions of Flagler County inclusive of the cities of Flagler Beach, Beverly Beach, and portions of Palm Coast and Bunnell; and

WHEREAS, the River to Sea TPO shall annually endorse and amend as appropriate, the plans and programs required by 23 C.F.R. 450.300 through 450.324, among which is the Transportation Improvement Program (TIP); and

WHEREAS, the construction-phase highway projects funded in the Transportation Improvement Program have been identified as needed projects in the River to Sea TPO's 2035 Long Range Transportation Plan and all other projects contained within the Transportation Improvement Program are consistent with the River to Sea TPO's 2035 Long Range Transportation Plan.

NOW, THEREFORE, BE IT RESOLVED, by the River to Sea TPO that the:

1. FY 2015/16 - FY 2019/20 Transportation Improvement Program (TIP) is hereby endorsed and adopted as an accurate representation of the area's priorities developed through a continuing, cooperative and comprehensive planning process in accordance with applicable state and federal requirements;

2. Federally-aided projects listed in the FY 2015/16 - FY 2019/20 TIP shall be initiated within the urbanized area; and

3. The Chairman of the TPO (or his designee) is hereby authorized and directed to submit FY 2015/16 - FY 2019/20 to the:
    a. Florida Department of Transportation;
    b. Federal Transit Administration (FTA) (through the Florida Department of Transportation);
    c. Federal Highway Administration (FHWA) (through the Florida Department of Transportation);
    d. Federal Aviation Administration (FAA); and
    e. Department of Economic Opportunity (DEO).

DONE AND RESOLVED at the regular meeting of the River to Sea TPO on the 24th day of June, 2015.

RIVER TO SEA TRANSPORTATION PLANNING ORGANIZATION

_____

VOLUSIA COUNTY COUNCIL MEMBER PAT PATTERSON
ACTING CHAIRMAN, RIVER TO SEA TPO

CERTIFICATE:

The undersigned duly qualified and acting Recording Secretary of the River to Sea TPO certified that the foregoing is a true and correct copy of a resolution, adopted at a legally convened meeting of the River to Sea TPO held on June 24, 2015.

ATTEST:

_____

PAMELA C. BLANKENSHIP, RECORDING SECRETARY
RIVER TO SEA TRANSPORTATION PLANNING ORGANIZATION

SUMMARY SHEET
BPAC
JUNE 10, 2015

III. Action Items

G) Cancellation of the July 8, 2015 BPAC Meeting

Background Information:

Traditionally, none of the TPO Committees meet during the month of July if there is no outstanding business that needs to be conducted before the summer break.

Action Requested:

Motion to cancel the July 8, 2015 BPAC Meeting

SUMMARY SHEET
BPAC
JUNE 10, 2015

IV. Presentations and Discussion Items

A) Presentation on the Heart of Florida Loop Trail - East Section

Background Information:

The proposed Heart of Florida Loop Trail is a regional trail connecting the Coast to Coast Trail, Withlacoochee State Trail, Cross Florida Greenway, Florida Black Bear (SR 40) Trail, US 17 Trail and the Spring to Spring Trail. The last three trails comprise the East Section of the Heart of Florida Loop Trail.

Action Requested:

No action is required unless otherwise directed by the BPAC

Heart of Florida Loop East Section

BPAC Meeting
June 10, 2015

Heart of Florida Loop-East Section

In the River to Sea TPO planning area, the Heart of Florida Loop consists of the Florida Black Bear/SR 40 Trail, US 17 Trail and the Spring to Spring Trail (a total of 39 miles).

Heart of Florida Loop-East Section

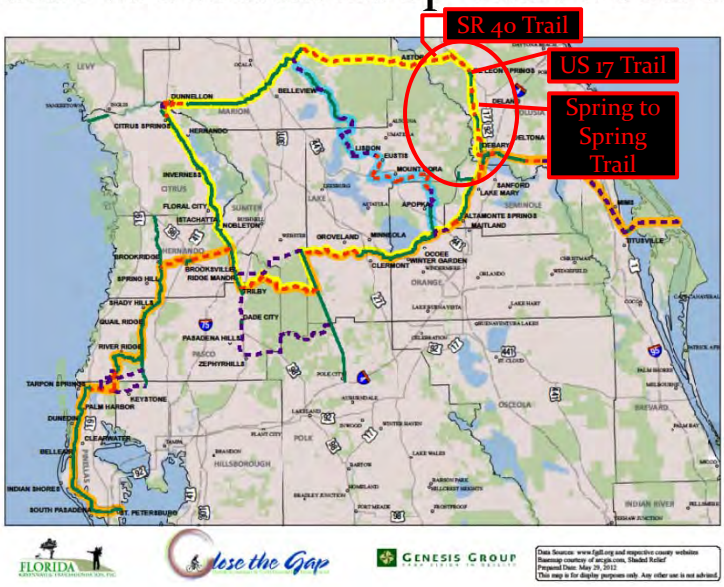

Florida Black Bear/SR 40 Trail

- Connecting Marion, Lake and Volusia Counties
- Volusia County Limits: St. Johns River to US 17
- Width: 12 feet
- Length: 6.5 miles
- Current Status: PD&E/feasibility study programmed in FY 2020
- Estimated Cost: $1.1 million

US 17 Trail

- Developed in conjunction with the widening of US 17/SR 15
- Limits: Ponce de Leon Boulevard to SR 40 (east side)
- Width: 12 feet
- Length: 6.84 miles
- Current Status: Design & Right of Way (40% design plans)
- Estimated Cost: $1.2 million
- (construction not funded)

Proposed Roadway Typical Section →

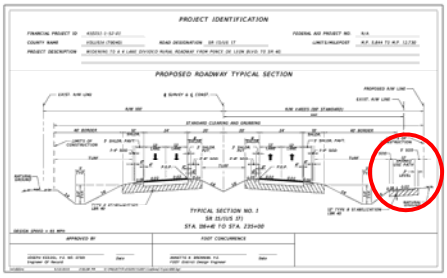

Spring to Spring Trail

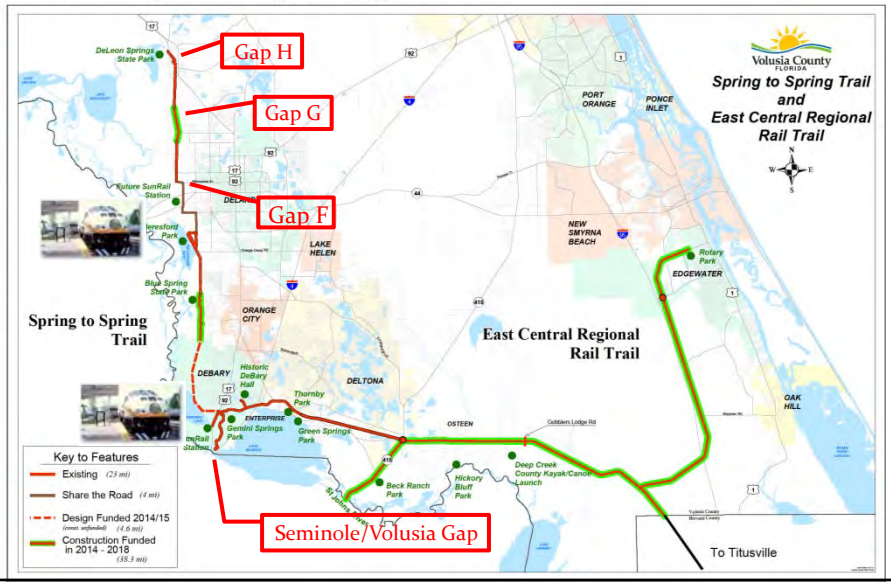

Goals of the RTCA

- Complete the regional trails network in the River to Sea TPO planning area
- Advance the FGTS Plan by identifying trails for the 2015 Opportunity Map Update
- Develop/finalize trail alignments and connections
- Inventory existing trail gaps and develop conceptual plans and cost estimates

Regional Trail Connections to the Heart of Florida Loop

- St. Johns River to Sea Loop/East Coast Greenway (alternate route)
- SR 40 Trail
- East Central Regional Rail Trail

Thank You

RIVER TO SEA
Transportation Planning Organization
VISION - PLAN - IMPLEMENT
TPO

SUMMARY SHEET
BPAC
JUNE 10, 2015

V. STAFF COMMENTS

- → **AAA Pedestrian Safety Public Service Announcement**
- → **Florida Greenways and Trails System (FGTS) Opportunity Map Update**

VI. INFORMATION ITEMS

- → **BPAC Attendance Record**
- → **FDOT Complete Streets Workshop**
- → **2040 LRTP Subcommittee Report**
- → **TPO Board Meeting Report**

VII. BPAC MEMBER COMMENTS

VIII. ADJOURNMENT

Name	Jan	Feb	Mar	Apr	May	Jun		Aug	Sep	Oct	Nov		Notes
Holly Idler/Doug Hall	x	exc	C	x	x								Daytona Beach (appt. 3/12) (alternate appt. 02/14)
John Schmitz	exc	abs	A	exc	x								Daytona Beach Shores (appt. 8/12)
Jeff Hodge			N	x	exc								DeBary (appt. 3/15)
Ted Wendler	exc	x	C	x	x								DeLand (appt. 05/11) (appt. 6/14)
Scott Leisen	abs	x	E	x	x								Deltona (appt. 12/12)
Michelle Grenham	x	exc	L	x	x								Edgewater (appt. 1/08)
Paul Eik	x	x	L	exc	x								Flagler Beach (appt. 7/14)
John Kerr	x	x	E	x	abs								Flagler County (appt 10/14)
Nic Mostert *(Vice Chairman)*	x	exc	D	x	x								New Smyrna Beach (appt. 03/15)
Bob Storke *(Chairman)*	x	x	C	x	x								Orange City (appt. 12/07)
Phyllis Campbell	x	x	A	x	x								Ponce Inlet (appt. 11/06)
Colleen Nicoulin	x	x	N	x	x								Port Orange (appt. 7/11)
Bill Pouzar	abs	x	E	x	x								Volusia County (appt. 12/10) D-5 (Northey)
Roy Walters/Jason Aufdenberg	x	x	L	x	x								Volusia County At-Large (appt. 03/05) (alt appt 07/12)
Kevin Phelps	x	exc	L	x	x								Volusia County (reapp 02/13) D-1 (Patterson)
Patricia Lipovsky	exc	abs	E	abs	abs								Volusia County (app 2/14) (Wagner)
Alice Haldeman	x	x	D	x	x								Volusia County (appt. 04/13) D-3 (Denys)
NON-VOTING MEMBERS													
Doug Gutierrez	x	x		x	x								Flagler County (01/15)
Heidi Petito	abs	abs		abs	abs								Flagler County Transit (appt 9/14)
Gwen Perney	x	x		x	x								Large City - Port Orange (appt. 10/13)
Jessie Clark	abs	abs		exc	exc								Volusia County School District (appt. 05/13)
John Cotton/Rickey Mack	exc	x		exc	x								Votran (appt. 07/13)
Melissa Winsett	exc	x		x	x								Volusia County (02/14)
Deborah Tyrone	x	x		x	x								FDOT (appt 12/13)
QUORUM	Y	Y		Y	Y								

Vacancies
Bunnell
Beverly Beach
Flagler County School Board
Holly Hill
Lake Helen
Oak Hill
Ormond Beach
Palm Coast
Pierson
Small City Alliance
South Daytona

Greetings to all!

Please "save-the-date" for our next in the series of regional community planning workshops. Some of you may have participated at our Districtwide workshop session in Orlando (September 2014). We are bringing a follow-up of this workshop to your locale and with a program tailored more to the needs of the R2CTPO communities. We will spend most of the day exploring a case study in the area and talking about current topics associated with Complete Streets.

What: Hands-on Activities to Apply Complete Streets Design and Planning Principles
When: June 18, 2015, 8:30 to 3:30
Where: Hampton Inn, 214 Flagler Ave, New Smyrna Beach, FL 32169

We hope you can join us at this interactive workshop! A more detailed agenda will be sent out closer to the date. In the meantime, please do not hesitate to contact me if you have any questions.

John Philip Moore
Systems Planner
Florida Department of Transportation
133 South Semoran Boulevard
Orlando, FL 32807
e-mail: john.moore@dot.state.fl.us
Phone: 407-482-7882

Long Range Transportation Plan (LRTP) Subcommittee
Meeting Summary
May 29, 2015

- Received public comment supporting the Paige Avenue planning feasibility study

- Reviewed the draft list for the cost feasible and needs projects and recommended modifications

- Delayed taking action on the draft list for the cost feasible and needs projects until the June 12, 2015 LRTP Subcommittee meeting

- Reviewed the draft Congestion Management Process (CMP) and requested comments prior to the next LRTP Subcommittee meeting on June 12, 2015

The next meeting of the LRTP Subcommittee is June 12, 2015 @ 2:00 p.m.

River to Sea TPO Board
May 27, 2015
Meeting Summary

- Received public comments supporting and opposing the New Smyrna Beach Paige Avenue Planning Feasibility Study

- Approved the consent agenda including the approval of the April 22, 2015 TPO Board meeting minutes, Resolution 2015-08 authorizing the execution of the Transportation Disadvantaged Trust Fund Grant Agreement for FY 2015/16 and the Transportation Impact Analysis Phase II Scope of Services Task Order

- Approved the following slate of TPO officers for FY 2015/16:
  TPO Chairman – Council Member Pat Patterson, Volusia County
  1st Vice Chairman/Treasurer – Commissioner Marshall Shupe, Flagler Beach
  2nd Vice Chairperson/Secretary – Council Member Deb Denys, Volusia County

- Received a presentation on the Regional Trails Corridor Assessment Report and approved Resolution 2015-09 adopting the RTCA report

- Received member comment requesting TPO staff work with FDOT in completing the gap of the SR 40 trail in conjunction with the widening of SR 40

- Approved Resolution 2015-11 amending the FY 2014/15-2018/19 Transportation Improvement Program (TIP)

- Received a presentation on the draft FY 2015/16 – 2019/20 Transportation Improvement Program (TIP)

- Received a presentation on the draft 2015 River to Sea TPO Priority Project Lists

- Received member comment requesting the Executive Director work with FDOT and the city of Edgewater on US 1/Park Avenue intersection improvements needed in Edgewater

- Received a presentation on the FY 2015/16 River to Sea TPO Budget

- Received a PowerPoint presentation on the Cross County Connector Study

- Received a PowerPoint presentation on the development of the draft 2040 Long Range Transportation Plan (LRTP) project list

- Received the FDOT report

- Received Executive Director's report including an update on SR 417 to I 95 Connector Study

The next River to Sea TPO Board meeting will be on Wednesday, June 24, 2015