

Volusia-Flagler TPO CAC & TCC Meetings

May 19, 2026

1:15 PM - CAC

3:00 PM - TCC




CAC/TCC MEETINGS

May 19, 2026

1. Call to Order/Roll Call/Determination of Quorum/Pledge of Allegiance





CAC/TCC MEETINGS
May 19, 2026

2. Public Comment/Participation



CAC/TCC MEETINGS

May 19, 2026

3. ACTION ITEMS

A. Review and Approval of the April 21, 2026 CAC/TCC Meeting Minutes



CAC/TCC MEETINGS
May 19, 2026

3. ACTION ITEMS

**B. Nomination and Election of CAC/TCC Officers for
FY 2026/27**



Current CAC Officers:

Chairperson – Greg Feldman (served 1 term - **eligible for 1 additional term**)

Vice Chairperson – Paul Mykytka (served 1 term - **eligible for 1 additional term**)

Current TCC Officers:

Chairperson – Simone Kenny (elected mid-year to fill vacancy – **eligible for 2 full terms**)

Vice Chairperson – Becky Witte (elected mid-year to fill vacancy – **eligible for 2 full terms**)

4. PRESENTATION & DISCUSSION ITEMS

A. Presentation and Discussion of the Draft 2026 List of Prioritized Projects (LOPP)



4. PRESENTATION & DISCUSSION ITEMS

B. Presentation and Discussion of the Draft FY 2026/27 to FY 2030/31 Transportation Improvement Program (TIP)



FY 2026/27 – FY 2030/31 Proposed TIP



Volusia and Flagler County Summary of Funding

	2027	2028	2029	2030	2031	Total
Total	\$458,059,392	\$230,559,382	\$168,358,397	\$51,079,368	\$55,089,428	\$963,145,967

Volusia-Flagler TPO Set Aside - Programmed Projects

	2027	2028	2029	2030	2031	Total
SU/SA	\$27,436,664	\$14,239,533	\$12,868,523	\$10,063,483	\$10,063,483	\$74,671,686
TA	\$7,065,154	\$9,633,455	\$9,274,251	\$1,456,456	\$1,456,456	\$28,885,772
Total	\$34,501,818	\$23,872,988	\$22,142,774	\$11,519,939	\$11,519,939	\$103,557,458

FY 2026/27 – FY 2030/31 Proposed TIP Bicycle/Pedestrian

- 📍 US 1 Sidewalk (Wilmette Ave to Airport Rd) – PE 2027 \$270K
- 📍 US 1 Sidewalk (Airport Rd to Broadway Ave) – CST 2028 \$4.52M
- 📍 Thompson Creek Trail (Division Ave to Wilmette Ave)– PE 2027 \$874K
- 📍 Reed Canal Road Sidewalk (Nova Rd to US 1) – CST 2027 \$2.27M
- 📍 Reed Canal Bridge Replacement (Reed Canal Park) – CST 2030 \$4.07M
- 📍 Port Orange Sidewalk Bundle – PE 2029 \$1.42M / CST 2031 \$3.07M
- 📍 Ponce Inlet Mobility (Peninsula Dr Sidewalk) – CST 2026 \$6.25M
- 📍 Madeline Avenue Trail – Phase 1 – PE 2029 \$408K
- 📍 Old Kings Rd South Multi-Use Trail (Flagler Co Line to SR 100) – CST 2027 \$4.85M
- 📍 Lehigh/Graham Swamp Trailhead – CST 2028 \$1.31M
- 📍 Clyde Morris Blvd Pedestrian Safety Improvement (Complete Streets)
CST Phase 1 - 2027 \$11.64M / Phase 2 - 2028 \$16.66M / Phase 3 – 2029 \$14.47M

FY 2026/27 – FY 2030/31 Proposed TIP

SUN Trail

- 📍 St Johns River to Sea Loop (Sauls St/McDonald Rd to Carmen Dr/Ridge Blvd) – CST 2028 \$14.99M
- 📍 St Johns River to Sea Loop (Lake Beresford Park to Old New York Avenue – CST 2027 \$3.43M
- 📍 St Johns River to Sea Loop (SR 44/Lytle Ave to US 1) – PE 2028 \$1.77M

FY 2026/27 – FY 2030/31 Proposed TIP

Traffic Operations/Safety

- 📍 Clyde Morris Blvd Turn Lanes (Willow Run Blvd/Madeline Ave/Reed Canal Rd) –
ROW 2028 \$350K / CST \$1.51M 2030
- 📍 Dunlawton Ave Turn Lanes (Various Locations) – CST 2027 \$4.98M
- 📍 South Daytona Traffic Camera Network – CST 2027 \$2.48M
- 📍 Madeline Ave at Nova Rd/Nova Rd at Dunlawton Ave Turn Lanes – ROW 2029 \$166K / CST 2031 \$2.50M
- 📍 Reed Canal Bridge Replacement (Reed Canal Park) – CST 2030 \$4.52M
- 📍 Sauls Street Bridge Replacement (Oak Glen Dr to Reed Canal Rd) – CST 2029 \$3.74M
- 📍 US 1 at Rhode Island Emergency Signal – CST 2027 \$731K
- 📍 Benson Junction Rd Reconstruction – CST 2027 \$5.73M

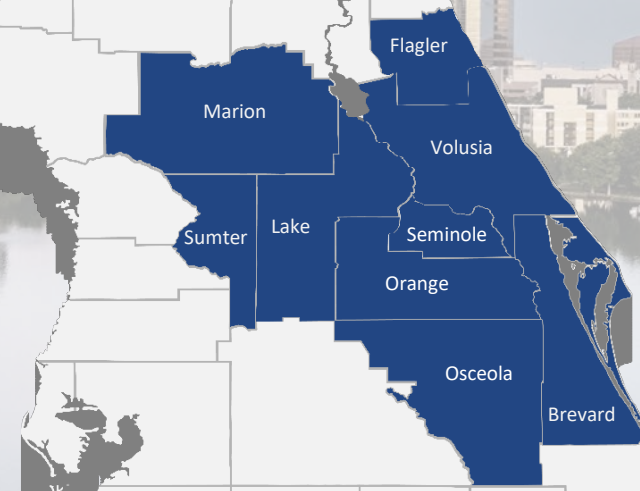

CAC/TCC MEETINGS
May 19, 2026

4. PRESENTATION & DISCUSSION ITEMS
C. FDOT Report



FDOT District Five FDOT Report Volusia-Flagler TPO

May 2026 | Kia Powell



Upcoming Project: 450642-1 | S.R. 44 from I-95 to east of South Walker Drive

◆ Project Summary:

- Resurfacing
- Lighting and signalization improvements

◆ Estimated start: June 2026



Recently Completed



◆ 452994-1 | Nova Road (S.R. 5A) at Miles Drive New Traffic Signal

- Purpose: Improve safety and operations of intersection.
- Description: Constructed a traffic signal with new mast arms, new accessible pedestrian signals and crosswalks, and new intersection lighting.

◆ 453709-1 | I-4 Bridge Rehabilitation

- Purpose: Perform various repairs to I-4 bridges from Orange Boulevard in Seminole County to Saxon Boulevard in Volusia County.
- Description: Bridge repairs included approach-slab resurfacing, deck repairs, and concrete sealing.

May is Youth Traffic Safety Month



◆ Why it matters:

- Teen drivers are more susceptible to certain risks and risky behaviors while driving.
- Distractions such as phones, passengers, speeding, and not wearing a seatbelt are all behaviors that contribute to crashes.
- According to NHSTA, teen drivers are more than twice as likely to engage in one or more potentially risky behaviors while driving with one teenaged peer than when driving alone.

AS OF JANUARY OF THIS YEAR, IN FLORIDA

nearly
940K LICENSED DRIVERS
were between
15-19 YEARS OLD



REPRESENTING APPROXIMATELY 1 OUT OF EVERY 20 DRIVERS IN THE STATE

TEEN DRIVERS CRASHES

DRIVING WITH PEERS



DRIVING ALONE



Teen drivers are more than twice as likely to engage in one or more potentially risky behaviors while **driving with one teenaged peer** than when **driving alone**.⁽¹⁾

IN 2025 IN FLORIDA,

TEEN DRIVERS
were involved in
8.5%
OF TOTAL
TRAFFIC FATALITIES

and
11.5% OF TOTAL
CRASHES⁽²⁾

SIMPLE, INTENTIONAL ACTIONS AND CONVERSATIONS CAN HELP REINFORCE SAFE BEHAVIORS FOR THE YOUNG DRIVERS IN YOUR LIFE.

Thank you for your attention!

FDOT Resources:

- CFL Roads: www.cflroads.com
- I-4 BEYOND THE ULTIMATE: <https://i4beyond.com>
- District Five Office of Safety Website: <https://www.fdot.gov/d5safety>

Kia Powell

MPO Liaison

FDOT-5 Intermodal Systems Development

719 South Woodland Blvd

Deland, FL 32720

Kia.powell@dot.state.fl.us

(386) 943-5791



4. PRESENTATION & DISCUSSION ITEMS

E. Volusia County and Flagler County Construction Reports





Flagler County Design & Construction Projects Report

April 2026

Road & Bridge Program

- Walnut Avenue Paving Project – 100% Design is complete. Plans finalization was concluded in November 2025 and accepted by the Department. USACOE permitting is ongoing.
- Jungle Hut Road from A1A to beach access – FDOT complete review of 100% design and issued formal acceptance of plan submittal. Plans finalization and permitting are complete as of March 2026.
- Forest Park Street from CR 90 to SR 100 – 60% design plans reviewed by FDOT. Plans finalization and permitting are anticipated to conclude in July 2026.
- CR 205 Resurfacing Project – Required design update was finalized in preparation of construction contractor procurement. Funding Agreement was approved by the BOCC on December 15, 2025. Project is currently being advertised for Bid as 26-ITB-005 on OpenGov.com with bids scheduled to be received May 20, 2026.
- CR 304 Resurfacing Project (CR 305 to SR-11) – Design Plans update and permit activities are anticipated to begin in the second quarter 2026. Construction is anticipated to commence in the third quarter 2026.
- First Avenue Phase 2 Drainage – 100% Design plans development in progress. Plan finalization is scheduled for April 2026.

Sidewalk & Trail Program

- Bulow Creek Headwaters Regional Park – Planning phase is underway A second public meeting was held on February 3, 2026. Presentation of the final master plan to BOCC for approval and public use approval is anticipated May 18, 2026. Submittal of the Final Plan and Report is anticipated by end of June 2026 which will conclude the planning phase. Project will begin to transition into design and permitting phase in Summer 2026.
- Trailhead for GST & Lehigh Trail – Coordination with the Department's CSC is underway and is being coordinated with planned Eco-Discovery Center. Design phase is anticipated to begin in the second quarter 2026.



- Old Kings Road South Trail (SR100 to County Line) – Design began in July 2025. Design is progressing towards 90% submittal. Public Open House was held on April 24, 2026, 4:00-6:00 pm in the Commission Chambers. Completion of design and permitting is anticipated by September 2026.

Vertical CIP Program

- Fire Rescue Station 51 – Construction Notice to Proceed was issued on November 19, 2025. Groundbreaking ceremony was held on December 8, 2025, 11am-12pm. Contractor continues with construction.
- Fire Rescue Administration Station 50 – Construction Notice to Proceed was issued on October 8, 2025. Groundbreaking ceremony was held on November 13, 2025, 10-11am. Contractor continues with construction.
- SMA Integrated Stabilization Unit – Construction Notice to Proceed was issued on October 22, 2025. Groundbreaking ceremony was held on November 18, 2025, 1-2pm. Contractor continues with construction.
- Eco-Discovery Center – The BOCC approved award of Design-Build contract to The Collage Companies on September 15, 2025. Design kick-off meeting held on January 26, 2026. Design-Builder has commenced preliminary design to establish the scope of the project.
- Multipurpose Emergency Preparedness Project – Task Work Order Four was issued to Design Build Team. This is the final Task Work Order needed to complete construction of all remaining work by June 30, 2026. Contractor continues with construction.

Stormwater Master Plan Program

- MalaCompra Canal Restoration and Resiliency – Design and Permitting phases are underway. Conceptual design phase was completed. Project completion is anticipated in July 2026.

Beach Management Plan Program

- Beach Reach 2 (North 7th St to Varn Park) – All permits have been received. Invitation to bid was released on March 5, 2026 and bids are due May 7. Pending favorable bids and



contract approval from the Board of County Commissioners in June construction could begin as early as August, depending on the contractor's schedule. The contract will specify that the dredge project must be complete within 365 days from Notice to Proceed.

- Beach Reach 3 (Varn Park to Washington Oaks) – The Professional Services Agreement with Moffatt & Nichol was approved by the BOCC on April 21, 2025. Field work for permitting studies began in May 2025 and continues. Project design activities are actively underway. Hardbottom mapping has been delayed pending favorable water clarity in June or July, but the existing data indicates the extent of protected habitat could limit design options.
- Hammock Dunes Emergency Dune Restoration Project (Varn Park to Jungle Hut Park) – Completed as of November 2025.
- Ocean Hammock/Hammock Beach and Golf Resort Emergency Dune Restoration Project (Jungle Hut Park to MalaCompra Park) – Completed in December 2025.
- FEMA Category G Dune Restoration Project (MalaCompra Park to Washington Oaks, and Washington Oaks to Marineland)– Completed April 2026.

CAC/TCC MEETINGS

May 19, 2026

5. STAFF COMMENTS





Thank you, Stephan, for all the hard work, knowledge, dedication, and care you have brought to the TPO. We appreciate you!



CAC/TCC MEETINGS

May 19, 2026

6. CAC/TCC MEMBER COMMENTS



CAC/TCC MEETINGS

May 19, 2026

7. INFORMATION ITEMS

- A. CAC & TCC Attendance Records
- B. TPO Board Meeting Summary
- C. Upcoming Events
- D. TPO Outreach & Activities

