


# Volusia-Flagler TPO BPAC Meeting

May 13, 2026  
2:00 pm



**1. Call to Order / Roll Call / Determination of  
Quorum / Pledge of Allegiance**





## 2. Public Comment/Participation



### **3. Action Items**

#### **A. Review and approval of the April 8, 2026 BPAC Meeting Minutes**



- 4. Presentation and Discussion Items**
  - A. Presentation and Discussion of the Draft FY 2026/27 to FY 2030/31 Transportation Improvement Program**



# FY 2026/27 – FY 2030/31 Proposed TIP



## Volusia and Flagler County Summary of Funding

	<b>2027</b>	<b>2028</b>	<b>2029</b>	<b>2030</b>	<b>2031</b>	<b>Total</b>
<b>Total</b>	\$458,059,392	\$230,559,382	\$168,358,397	\$51,079,368	\$55,089,428	\$963,145,967

## Volusia-Flagler TPO Set Aside - Programmed Projects

	<b>2027</b>	<b>2028</b>	<b>2029</b>	<b>2030</b>	<b>2031</b>	<b>Total</b>
<b>SU/SA</b>	\$27,436,664	\$14,239,533	\$12,868,523	\$10,063,483	\$10,063,483	\$74,671,686
<b>TA</b>	\$7,065,154	\$9,633,455	\$9,274,251	\$1,456,456	\$1,456,456	\$28,885,772
<b>Total</b>	\$34,501,818	\$23,872,988	\$22,142,774	\$11,519,939	\$11,519,939	\$103,557,458

# FY 2026/27 – FY 2030/31 Proposed TIP Bicycle/Pedestrian

- 📍 US 1 Sidewalk (Wilmette Ave to Airport Rd) – PE 2027 \$270K
- 📍 US 1 Sidewalk (Airport Rd to Broadway Ave) – CST 2028 \$4.52M
- 📍 Thompson Creek Trail (Division Ave to Wilmette Ave)– PE 2027 \$874K
- 📍 Reed Canal Road Sidewalk (Nova Rd to US 1) – CST 2027 \$2.27M
- 📍 Reed Canal Bridge Replacement (Reed Canal Park) – CST 2030 \$4.07M
- 📍 Port Orange Sidewalk Bundle – PE 2029 \$1.42M / CST 2031 \$3.07M
- 📍 Ponce Inlet Mobility (Peninsula Dr Sidewalk) – CST 2026 \$6.25M
- 📍 Madeline Avenue Trail – Phase 1 – PE 2029 \$408K
- 📍 Old Kings Rd South Multi-Use Trail (Flagler Co Line to SR 100) – CST 2027 \$4.85M
- 📍 Lehigh/Graham Swamp Trailhead – CST 2028 \$1.31M
- 📍 Clyde Morris Blvd Pedestrian Safety Improvement (Complete Streets)  
CST Phase 1 - 2027 \$11.64M / Phase 2 - 2028 \$16.66M / Phase 3 – 2029 \$14.47M

# FY 2026/27 – FY 2030/31 Proposed TIP

## SUN Trail



- 📍 St Johns River to Sea Loop (Sauls St/McDonald Rd to Carmen Dr/Ridge Blvd) – CST 2028 \$14.99M
- 📍 St Johns River to Sea Loop (Lake Beresford Park to Old New York Avenue) – CST 2027 \$3.43M
- 📍 St Johns River to Sea Loop (SR 44/Lytle Ave to US 1) – PE 2028 \$1.77M

# FY 2026/27 – FY 2030/31 Proposed TIP

## Traffic Operations/Safety

- 📍 Clyde Morris Blvd Turn Lanes (Willow Run Blvd/Madeline Ave/Reed Canal Rd) –  
ROW 2028 \$350K / CST \$1.51M 2030
- 📍 Dunlawton Ave Turn Lanes (Various Locations) – CST 2027 \$4.98M
- 📍 South Daytona Traffic Camera Network – CST 2027 \$2.48M
- 📍 Madeline Ave at Nova Rd/Nova Rd at Dunlawton Ave Turn Lanes – ROW 2029 \$166K / CST 2031 \$2.50M
- 📍 Reed Canal Bridge Replacement (Reed Canal Park) – CST 2030 \$4.52M
- 📍 Sauls Street Bridge Replacement (Oak Glen Dr to Reed Canal Rd) – CST 2029 \$3.74M
- 📍 US 1 at Rhode Island Emergency Signal – CST 2027 \$731K
- 📍 Benson Junction Rd Reconstruction – CST 2027 \$5.73M

**4. Presentation and Discussion Items**  
**B. Presentation and Discussion of the Draft  
List of Prioritized Bicycle and Pedestrian  
Projects**



## Volusia-Flagler TPO List of Prioritized Bicycle and Pedestrian Projects

DRAFT 5/13/2026

<b>Tier "A" - Projects with One or More Phases Funded</b>										
FM #	Project Name	Project Limits	Description	Project Sponsor	Performance Measure	Programmed Phase(s)	Unfunded Phase(s)	Estimated Total Project Cost	Local Match	Comments
4409501	Thompson Creek Trail	Division St to Wilmette Ave	Trail	Ormond Beach	Safety	PE \$874,201 FY 26/27	CST, CEI	TBD	10%	
4470182	Sauls Street Bridge Replacement	Reed Canal south side to Reed Canal north Side	Bridge Replacement	South Daytona	Safety, System Performance	CST \$3,157,124 FY 28/29 CEI \$566,565 FY 28/29	--	\$4,307,675	10%	
4471011	Graham Swamp Trail Gap, Phase 2	Lehigh Trail to Graham Swamp Trail head	Trail	Palm Coast	Safety	PE \$1,200,000 FY 24/25	--	\$5,580,141	10%	
4534601	Madeline Av Trail, Phase 1	Clyde Morris Bv to Nova Rd	Trail and Sidewalk	Port Orange	Safety	PE \$407,680 FY 28/29	CST \$2,008,777 CEI \$261,324	\$2,677,781	10%	
4489071	Port Orange Sidewalk Bundle #1	Multiple Limits	Sidewalk	Port Orange	Safety	PE \$1,415,882 FY 28/29	CST \$2,303,625 CEI \$322,179	\$4,041,686	10%	
4398654	Sauls St to Carmen Dr Shared Use Path	Sauls St to Carmen Dr	Trail	South Daytona	Safety	CST \$14,987,453 FY 27/28	--	TBD	0%	<b>FULLY-FUNDED</b>
4487862	N US 1 Sidewalk	Airport Road to Broadway Ave	Sidewalk	Ormond Beach	Safety	CST \$3,542,252 FY 27/28 CEI \$974,231 FY 27/28	--	\$5,015,185	0%	<b>FULLY-FUNDED</b>
4462481	<del>Deltona School Crosswalk Embedded Lights</del>	<del>Multiple Limits</del>	<del>Crosswalk Lights</del>	<del>Deltona</del>	<del>Safety</del>	<del>CST \$738,693 FY 26/27 CEI \$20,817 FY 26/27</del>	<del>--</del>	<del>TBD</del>	<del>33%</del>	<del>Withdrawn by project sponsor</del>
4487981	Mason Ave, Phase 2 Improvements	Clyde Morris Bv to Beach St	Pedestrian Improvements	Daytona Beach	Safety	CST \$48,058 FY 25/26	--	\$12,000,000	0%	Near-Term Improvements
4355381	W. French Ave Shared Use Path	Werley Trail to Valentine Park	Trail	Orange City	Safety	CST \$1,013,227 FY 25/26 CEI \$131,096 FY 25/26	--	\$2,197,922	10%	<b>FULLY-FUNDED</b>
4502471	Ponce Inlet Mobility Project	South Peninsula Drive	Sidewalk	Ponce Inlet/ Volusia County	Safety	CST \$5,449,370 FY 26/27 CEI \$800,931 FY 26/27	--	TBD	15%	<b>FULLY-FUNDED</b> PE Locally Funded by Ponce Inlet; Project managed by Volusia County
4379421 4379422	<del>East International Speedway Blvd Beachside Corridor Improvement Project</del>	<del>from Halifax River to SR-A1A</del>	<del>Corridor Improvements</del>	<del>Daytona Beach</del>	<del>Safety</del>	<del>Landscaping: CEI \$97,293 FY 24/25</del>	<del>--</del>	<del>\$31,882,164</del>	<del>0%</del>	<del>COMPLETED</del>
4364731	Lehigh Trailhead	Palm Coast Tennis Center	Trailhead	Palm Coast	Safety	CST \$880,000 FY 26/27	--	\$2,707,770	10%	<b>FULLY-FUNDED</b>
4389791	US 1 Sidewalk	Airport Rd to Wilmette Ave	Sidewalk	Ormond Beach	Safety	PE \$270,530 FY 26/27	CST	\$1,481,700	0%	
4475171 4475172	SJR2C Wayfinding Signage Project	Multiple Limits	Signage	Volusia County	Safety	CST \$358,469 FY 25/26 CEI \$135,557 FY 25/26	--	TBD	10%	<b>FULLY FUNDED</b>

**Volusia-Flagler TPO List of Prioritized Bicycle and Pedestrian Projects**

<b>Tier "A" - Projects with One or More Phases Funded</b>										
<b>FM #</b>	<b>Project Name</b>	<b>Project Limits</b>	<b>Description</b>	<b>Project Sponsor</b>	<b>Performance Measure</b>	<b>Programmed Phase(s)</b>	<b>Unfunded Phase(s)</b>	<b>Estimated Total Project Cost</b>	<b>Local Match</b>	<b>Comments</b>
4440333	Port Orange Sidewalk Gaps	Multiple Limits	Sidewalk	Port Orange	Safety	CST \$4,035 FY 25/26	--	TBD	10%	<b>FULLY-FUNDED</b> FM #4487721/2, 4440331/2, and 4462851/2 Bundled
4487721 4487722	Williamson-Willow Run Bv Sidewalk	Town Park Subdivision to Chardonnay Dr	Sidewalk	Port Orange	Safety	CST \$21,541 FY 25/26	--	\$867,422	10%	<b>FULLY-FUNDED</b> FM #4487721/2, 4440331/2, and 4462851/2 Bundled
4488141	Airpark Rd Sidewalk	30th St to SR 442	Sidewalk	Edgewater	Safety	PE \$310,741 FY 25/26	CST	\$1,995,558	10%	
4462851 4462852	Willow Run Bv Sidewalk	Harms Way to Clyde Morris Bv	Sidewalk	Port Orange	Safety	CST \$96,411 FY 25/26 CEI \$18,035 FY 25/26	--	\$663,454	10%	<b>FULLY-FUNDED</b> FM #4487721/2, 4440331/2, and 4462851/2 Bundled
4470191 4470192	Reed Canal Rd Sidewalk	Nova Rd to US 1	Sidewalk	South Daytona	Safety	CST \$2,261,759 FY 25/26 CEI \$245,349 FY 25/26	--	\$2,568,006	10%	<b>FULLY-FUNDED</b>
4386361 4386362	Old Kings Rd South Multi-Use Trail	Volusia/Flagler County Line to SR 100	Trail	Flagler County	Safety	CST \$2,250,000 FY 26/27 CEI \$375,499 FY 26/27	--	\$3,000,000	10%	<b>FULLY-FUNDED</b>
4502651	<del>US 1 Trailhead for Lehigh Trail</del> <b>Lehigh/Graham Swamp Trailhead</b>	SR 100 and Pedestrian Overpass (SW quadrant)	Trailhead	Flagler County	Safety	CST \$921,174 FY 27/28 CEI \$381,233 FY 27/28	--	\$1,224,080	10%	<b>FULLY-FUNDED</b>
4506421	SR 44 Multi-Use Trail	I-95 west side to I-95 east side	Trail	New Smyrna Beach	Safety	CST \$5,958,392 FY 25/26	--	TBD	0%	
4506441	North Nova Rd - Corridor Improvements	SR 40 to US 1	Corridor Improvements	Ormond Beach	Safety	CST \$12,172,036 FY 25/26	--	\$14,946,129	0%	<b>FULLY-FUNDED</b> Project incorporated in FDOT Resurfacing Project
4525841	<del>Golfview Shared Use Path</del>	<del>Big Tree Rd to Beville Rd</del>	<del>Trail</del>	<del>South Daytona</del>	<del>Safety</del>	<del>PE \$395,852 FY 25/26</del>	<del>CST</del>	<del>\$515,820</del>	<del>10%</del>	<del>Withdrawn by project sponsor</del>

**Volusia-Flagler TPO List of Prioritized Bicycle and Pedestrian Projects**

<b>Tier "B" - Projects Ready for Funding</b>											
Rank <sup>2</sup>	Project Name	Project Limits	Description	Project Sponsor	Performance Measure	Unfunded Phase(s)	Estimated Total Project Cost	Local Match	Year Submitted	Project Score	Comments
<del>1</del>	<del>Halifax River/East Coast Greenway Trail</del>	<del>Beach St to City Island Pkwy (Phase 1); Courthouse to ISB (Phase 2); City Island Pkwy to Courthouse (Phase 3)</del>	<del>Trail</del>	<del>Daytona-Beach</del>	<del>Safety</del>	<del>CST \$395,000 (P1) CST \$400,000 (P2) CST \$600,000 (P3) CEI \$210,000</del>	<del>\$1,605,000</del>	<del>10%</del>	<del>2016</del>	<del>70.67</del>	<del>Withdrawn by project sponsor</del>
<del>2</del> 1	Hand Av Multi-Use Trail	Williamson Bv to Clyde Morris Bv	Trail	Ormond Beach	Safety	PE \$252,800 CST \$1,264,000 CEI \$189,600	\$1,706,400	15%	2025	79.57	
2	US 1 Streetscape, Phase 2	Ridge Bv to Big Tree Rd	Streetscape	South Daytona	Safety	CST \$3,693,000 CEI \$333,000	\$4,026,000	11%	2025	72.71	
3	Jackson St Sidewalk and Pedestrian Improvements	Canal View Bv to Madeline Av	Bridge and Sidewalk	Port Orange	Safety	PE \$377,500 ROW \$250,000 CST \$1,979,900 CEI \$283,000	\$2,890,400	10%	2026	70.38	
4	Bulow Creek Headwaters Regional Park, Phase 1 Multi-Use Trail	Old Kings Road to SR 100	Trail	Flagler County	Safety	PE \$1,024,195 CST \$8,633,423 CEI \$600,000	\$10,826,807	10%	2026	69.00	
4	Mason Ave, Phase 2-Improvements	Clyde Morris Blvd to Beach St	PDE Study	Daytona-Beach	Safety	TBD	TBD	0%	2023	66.00	Moved to Tier A
5	Madeline Av Trail, Phase 2	Williamson Bv to Clyde Morris Bv	Trail and Sidewalk	Port Orange	Safety	PE \$493,195 CST \$3,050,272 CEI \$413,630	\$3,957,097	10%	2026	63.63	
6	Malacompra Rd-SR A1A Ped Safety Improvements	Intersection of Malacompra Rd and SR A1A	Pedestrian Safety	Flagler County	Safety	PE \$60,825 CST \$405,497 CEI \$36,494	\$502,816	10%	2025	63.25	
7	SR 5/US 1 City of Bunnell Sidewalk	Commerce Pkwy to Hibiscus Av	Sidewalk	Bunnell	Safety	TBD	\$1,529,797	0%	2026	43.25	
6	Madeline Av Trail, Phase 2	Williamson Bv to Clyde Morris Bv	Trail and Sidewalk	Port Orange	Safety	PE \$410,939 CST \$2,381,595 CEI \$322,924	<del>\$3,115,458</del>	10%	2019	62.86	Replaced by project ranked #6
7	Magnolia Ave Shared-Use Path	Reed Canal Rd to Beville Rd	Trail	South-Daytona	Safety	PE \$369,000 ROW \$250,000 CST \$2,508,460 CEI \$345,000	<del>\$3,566,216</del>	10%	2022	55.75	Withdrawn by project sponsor
8	County Rd 3 Shared Use Path	Washington Ave to Palmetto Ave	Trail	Pierson	Safety	CST \$1,042,236	<del>\$2,169,000</del>	10%	2018	51.40	Withdrawn by project sponsor

2 - Projects ranked 1-3 on Tier "B" of the List of Prioritized Bicycle and Pedestrian Projects will be ranked in their current spot or move to the next higher spot until they are programmed and move to Tier "A"

## Volusia-Flagler TPO List of Prioritized Bicycle and Pedestrian Projects

Tier "C" - Projects Awaiting Feasibility Study									
Rank	Project Name	Project Limits	Description	Project Sponsor	Performance Measure	Local Match	Year Submitted	Project Score	Comments
1	Gateway Promenade Improvements, Phase 2	South 4th St to South 9th St	Boardwalk	Flagler Beach	Safety	0%	2026	80.57	
2	South Daytona Elementary School Sidewalk Improvements	Kenilworth Av to Segrave St and Ridge Blvd to Big Tree Rd	Sidewalk	South Daytona	Safety	10%	2026	78.99	
<del>3</del>	Port Orange Crosstown Multi-Use Trail	Williamson Blvd to Nova Rd	Trail	Port Orange	Safety	10%	2025	72.29	
4	Railroad Crossing Pedestrian and Bicycle Improvements	Railroad Crossings at Nova Rd, Commonwealth Blvd, Herbert St, and Charles St	Railroad Crossing Safety	Port Orange	Safety	10%	2026	67.66	
<del>5</del>	Howland Blvd Pedestrian Overpass	Howland Blvd (south to north side)	Overpass	Deltona	Safety	26%	2025	67.57	
6	Ridge Blvd Streetscape	Pope Av to South Palmetto Av	Pedestrian Safety	South Daytona	Safety	10%	2026	67.15	
<del>7</del>	US 1 Multi-Use Trail	Royal Palms Pkwy to Palm Coast Pkwy	Trail	Flagler County	Safety	0%	2024	63.57	
4 8	Old Kings Road Multi-Use Trail	Matanzas Woods Pkwy to US 1	Trail	Flagler County	Safety	10%	2024	61.14	
<del>9</del>	Colbert Ln Multi-Use Trail	SR 100 to Palm Coast Pkwy	Trail	Flagler County	Safety	10%	2025	61.00	
10	SR A1A Trail Gap in Marineland	Poole Dr to McBride Ln	Trail	Flagler County	Safety	0%	2026	60.39	
<del>6</del> 11	SR 40 (Granada Blvd) Bridge Safety Improvements	SR 40 (west side) to SR 40 (east side)	Safety	Ormond Beach	Safety	0%	2024	57.14	
7 12	John Anderson Highway Multi-Use Trail	Volusia/Flagler County Line to SR 100	Trail	Flagler County	Safety	10%	2024	56.00	
8 13	Spruce Creek Road Sidewalk Gaps	Oak River Dr to Commonwealth Bv	Sidewalk	Port Orange	Safety	10%	2021	55.75	
9 14	Ocean Ave Sidewalk	S. Peninsula Ave to S. Atlantic Ave	Sidewalk	New Smyrna Beach	Safety	10%	2017	52.25	
10	South Daytona Elementary Sidewalk Expansion	Multiple Limits	Sidewalk	South Daytona	Safety	10%	2018	52.00	Replaced by project ranked #2
<del>11</del> 15	27th Street Sidewalk	Silver Palm Dr to Travelers Palm Dr	Sidewalk	Edgewater	Safety	10%	2022	50.67	
<del>12</del> 16	Hickory Bluff Preserve Trail	Hickory Bluff Preserve to Maytown Rd	Trail	Volusia County	Safety	10%	2018	48.75	
17	Flagler Av Enhanced Raised Crosswalks	Flagler Av and North Pine St and Flagler Av and North Cooper St	Pedestrian Safety	New Smyrna Beach	Safety	10%	2026	48.60	
<del>13</del> 18	Grady Prather Dr Multi-Use Trail	Colbert Ln to Hershel King Park	Trail	Flagler County	Safety	10%	2025	46.00	
<del>14</del> 19	Daytona North Multi-Use Trail	CR 2006 W to CR 302	Trail	Flagler County	Safety	10%	2025	44.13	

**Volusia-Flagler TPO List of Prioritized Bicycle and Pedestrian Projects**

<b>Tier "C" - Projects Awaiting Feasibility Study</b>									
<b>Rank</b>	<b>Project Name</b>	<b>Project Limits</b>	<b>Description</b>	<b>Project Sponsor</b>	<b>Performance Measure</b>	<b>Local Match</b>	<b>Year Submitted</b>	<b>Project Score</b>	<b>Comments</b>
<del>15</del> 20	Art Center Blvd Sidewalk	Sundance Trail to US 1	Sidewalk	New Smyrna Beach	Safety	10%	2017	44.00	
<del>16</del> 21	County Rd 302 Multi-Use Trail	CR 305 to SR 100	Trail	Flagler County	Safety	10%	2025	36.38	

DRAFT

**4. Presentation and Discussion Items**  
**C. Presentation and Discussion of the Draft  
List of Shared-Use Non-Motorized (SUN) Trail  
Projects**



**Volusia-Flagler TPO List of Shared Use Nonmotorized (SUN) Trail Projects**  
**Draft 5/13/2026**

<b>Tier "A" - Projects in the SUN Trail Work Program</b>										
<b>Regional Trail System</b>	<b>FM #</b>	<b>County</b>	<b>Project Name</b>	<b>Project Limits</b>	<b>Description</b>	<b>Project Sponsor</b>	<b>Programmed Phase(s)</b>	<b>Unfunded Phase(s)</b>	<b>Estimated Total Project Cost</b>	<b>Comments</b>
Palm Coast to Bulow Trail Corridor	4386361	Flagler	Old Kings Road Trail	Volusia/Flagler County Line to SR 100	Trail	Flagler County	CST \$4,454,718 FY 26/27 CEI \$375,150 FY 26/27	None		<b>FULLY-FUNDED</b>
SJR2C	4390396	Volusia	Spring to Spring Trail	W Highbanks Rd to DeBary Plantation Bv	Trail	Volusia County	CST \$2,411,243 FY 24/25	None	\$2,411,243	<b>FULLY-FUNDED</b> DeBary Gap (Phase 3C)
<del>C2C, HOF</del>	<del>4391951</del>	<del>Volusia</del>	<del>Coast to Coast Trail-Connector</del>	<del>Fort Florida Rd to Coast to Coast Trail</del>	<del>Trail</del>	<del>DeBary</del>	<del>CST \$225,000 FY 20/21</del>	<del>None</del>	<del>\$500,000</del>	<del>Non SUN Trail-funded project.</del>
SJR2C	4398623	Volusia	US 1 Trail	SR 442 to Dale St	Trail	Volusia County	CST \$6,318,156 FY 25/26	None	\$8,238,945	<b>FULLY-FUNDED</b> Edgewater Gap
SJR2C	4398624	Volusia	US 1 Trail	Roberts Rd to SR 442	Trail	Volusia County	PE \$2,399,000	CST	TBD	Edgewater Gap
SJR2C	4398653	Volusia	Spruce Creek Rd Trail	S of Selin Cir to Herbert St	Trail	Port Orange	CST \$3,039,750 FY 24/25	None	\$3,039,750	<b>FULLY-FUNDED</b> Port Orange Gap
SJR2C	4398732	Flagler	SR A1A Trail	Volusia/Flagler County Line to Ocean Marina Drive	Trail	Flagler Beach	PD&E \$2,000,000 FY 24/25	PE, CST	TBD	Flagler Beach Gap
SJR2C, HOF	4102511	Volusia	US 17 Trail	W. Baxter St to SR 40	Trail	Volusia County	PE TBD	CST	TBD	Included as part of the widening of US 17 Volusia County-DeLeon Springs Gap
SJR2C	4398761	Volusia	US 17 Trail	SR 40 to Putnam County Line	Trail	Volusia County	PE \$82,850 FY 25/26	CST	TBD	Volusia County-Pierson-Seville Gap
SJR2C	4479633	Volusia	US 1 Trail	SR 44/Lytle Av to US 1	Trail	New Smyrna Beach	CST \$1,769,947 FY 27/28	PE, CST	TBD	New Smyrna Beach Gap
SJR2C	4398654	Volusia	South Daytona Trail	Sauls St/McDonald Rd to Carmen Dr/Ridge Bv	Trail	South Daytona	CST \$14,987,453 FY 27/28	None	TBD	South Daytona Gap
SJR2C	4398742	Volusia	Spring to Spring Trail	Lake Beresford Park to Old New York Av	Trail	Volusia County	CST \$3,426,250 FY 26/27	None	TBD	DeLand Gap
SJR2C	4398743	Volusia	Spring to Spring Trail	Old New York Av to SR 44	Trail	Volusia County	CST \$918,477 FY 24/25	None	TBD	DeLand Gap
SJR2C	4398744	Volusia	Spring to Spring Trail	SR 44 to Minnesota/Grand Av	Trail	Volusia County	CST \$2,130,600 FY 25/26	None	TBD	DeLand Gap
SJR2C	4428741	Volusia	SR A1A Gap	North of SR 40 to North of Roberta Rd	Trail	Volusia County	CST \$3,934,093 FY 24/25	None	TBD	<b>COMPLETED</b>
SJR2C	4543631	Volusia	Deering Park North Trail	SR 44 to East Central Regional Rail Trail	Trail	Edgewater	PE \$1,045,265 FY 24/25	CST	TBD	

**Volusia-Flagler TPO List of Shared-Use Nonmotorized (SUN) Trail Projects**

Regional Trail System	FM #	County	Project Name	Project Limits	Description	Project Sponsor	Programmed Phase(s)	Unfunded Phase(s)	Estimated Total Project Cost	Comments
SJR2C	4509461	Volusia	SR A1A Gap	Sandra Dr to Volusia/Flagler County Line	Trail	Volusia County	CST \$12,993,380 FY 25/26 CEI \$830,093 FY 25/26	None	TBD	Northeast Volusia County Gap
Palm Coast to Ormond Trail Corridor	4471011	Flagler	Graham Swamp Trail Gap, Phase 2	Lehigh Trail to Graham Swamp Trail head	Trail	Palm Coast	PE \$1,200,000 FY 24/25	CST	TBD	Palm Coast Gap

DRAFT

**Volusia-Flagler TPO List of Shared-Use Nonmotorized (SUN) Trail Projects**

<b>Tier "B" - Projects Awaiting Funding</b>										
<b>Regional Trail System</b>	<b>FM #</b>	<b>County</b>	<b>Project Name</b>	<b>Project Limits</b>	<b>Description</b>	<b>Project Sponsor</b>	<b>Programmed Phase(s)</b>	<b>Unfunded Phase(s)</b>	<b>Estimated Total Project Cost</b>	<b>Comments</b>
HOF	4543481	Volusia	SR 40 Black Bear Scenic Trail	Volusia/Lake County Line to US 17	Trail	Volusia County	PD&E Study	PE, CST	TBD	Volusia County Gap
SJR2C	4398625	Volusia	US 1 Trail	Kennedy Pkwy to 30th St	Trail	Volusia County	None	PE, CST	TBD	Edgewater Gap
SJR2C	4398655	Volusia	US 1 Trail	South St to Nova Rd	Trail	Volusia County	None	PE, CST	TBD	New Smyrna Beach to Port Orange Gap
SJR2C	4398721	Volusia	SR 40 Trail	Cassen Park to A1A	Trail	Ormond Beach	None	PE, CST	TBD	Ormond Beach Gap
SJR2C	None	Volusia	Halifax River/East Coast Greenway Trail	Orange Ave to VM Bridge (Phase 1); VM Bridge to ISB (Phase 2)	Trail	Daytona Beach	None	PE, CST	\$910,270	AKA Sweetheart Trail Loop
Coast-to-Coast Trail	None	Volusia	Florida Wildlife Corridor Trail in Volusia County	Coast-to-Coast Trail to SR 40	Trail	Volusia County	None	PD&E Study, PE, CST	TBD	Coast-to-Coast Trail connection to Florida Wildlife Corridor
East Palatka to Lehigh Trail Corridor	None	Flagler	Old Brick Road Trail	Lehigh Trail to Flagler/St. Johns County Line	Trail	Flagler County	None	PD&E Study, PE, CST	TBD	Lehigh Trail connection to Florida Wildlife Corridor
SJR2C	None	Flagler	SR A1A Trail	Poole Dr to McBride Lane	Trail	Marineland	None	FS, PE, CST	TBD	Marineland Gap


## 5. Staff Comments

### National Bike Month





[BIKELEAGUE.ORG/BIKEMONTH](https://bikeleague.org/bikemonth)



LEAGUE OF AMERICAN BICYCLISTS

*presents*

NATIONAL  
**BIKE  
MONTH**

**NAT'L RIDE A BIKE DAY 03**

**BIKE TO WORK WEEK 11-17**

**BIKE TO WORK DAY 15**

**MAY 2026**

## Why Celebrate Bike Month?

**National Bike Month** is so much more than 31 days in May. It's a celebration of bikes, an impetus to get rolling again, a gateway to riding more often, a time to relish the beauty of bikes, and much, much more.

Since 1956, May has been recognized as National Bike Month, and the League has promoted this celebration of being on a bike for decades, as a means to advance the movement to build a Bicycle Friendly America for everyone.

**National Bike to Work Week** and **Bike to Work Day** are often cited as the month's flagship events, occurring the third week and third Fridays of May, respectively. While Bike to Work Day has traditionally fallen on a Friday, we encourage advocates and communities to choose a day of the week during Bike to Work Week that works best for their bike commuters, be that a Wednesday or a Saturday.

### WHY MAY?

Because we want to celebrate at the same time with as many people across the country as possible and May weather typically provides the best biking opportunities for the most people. But, we're also big believers that every

month can and should be a "bike month" and we love that some states, like Arizona, Florida, and Alaska, celebrate Bike Month and all of its events during months that make sense for their temperatures. So we highly encourage places to celebrate Bike Month or Bike to Work Day when everyone can participate.

Everyone can take a leading role in organizing events for Bike Month, whether you're part of a city government, advocacy group, local business, bike shop, school or any other group interested in making your community better.

Thousands of organizations and many of the more than 500 League-designated Bicycle Friendly Communities organize, plan and host events throughout the month of May, introducing bicycling to new riders and cultivating local bike culture and momentum among the already converted.

The momentum is building: With growing cultural awareness around health and wellness, sustainability and economic savings, bicycling is being seen by new and broader audiences as a simple solution to many complex problems, from reducing obesity rates to increasing mobility options.

---

## Why Bikes?



### BIKING IS FUN

Biking brings people together, encourages discovery, and fosters community engagement.



### BIKING IS HEALTHY

Bicycling can integrate physical activity into our daily routines.



### BIKING IS GREEN

Biking curbs your carbon footprint and reduces air pollution and reliance on fossil fuels.



### BIKING SAVES MONEY

Biking cuts parking, gas, and other driving costs while reducing traffic congestion.

HAPPY 20<sup>TH</sup>  
TPO WORK ANNIVERSARY  
STEPHAN HARRIS

May 22, 2026

**20 DEDICATED YEARS WITH THE TPO...**  
**BEGINNING AS THE BICYCLE/PEDESTRIAN COORDINATOR**  
**& CURRENTLY THE**  
**TRANSPORTATION PLANNER-PROJECT MANAGER**







Thank you, Stephan, for all the hard work, knowledge, dedication, and care you have brought to the TPO.  
We appreciate you!



## **6. Information Items**

- A. BPAC Attendance Record**
- B. BPAC Project Review Subcommittee Reports**
- C. Draft 2027 Florida Official Transportation Map (including SUN Trail Network)**
- D. FDOT News Release: Groundbreaking of I-95 and US 1 Interchange**
- E. FDOT Report**
- F. TPO Board Report**
- G. TPO Outreach & Activities**
- H. Upcoming Events**



# BPAC ATTENDANCE 2026

## LEGEND:

IN PERSON	P	VIRTUAL	V	EXCUSED	E	ABSENT
-----------	---	---------	---	---------	---	--------

Name	Representing	Appt. Date	Jan	Feb	Mar	Apr	May	June	July	Aug	Sept	Oct	Nov	Dec
Doug Hall	Daytona Beach	03/2012	E	A	E	V								
Maggie McCalip	Daytona Beach Shores	4/2025	P	P	P	P								
Karl Fields	Daytona Beach Shores Alt	4/2025	P	P		P								
Victor Ramos	Deltona	03/2024	P	A	E	P								
Terry Lodge	DeBary	08/2020	A	P	P	P								
Ted Wendler	DeLand	05/2011	P	P	P	A								
Tim London	Edgewater	01/2026		P	E	P								
Ed Fendley	Flagler Beach	03/2025	P	P	E	P								
Tim Davis	Flagler Beach Alternate	06/30	P	P	E	E								
Larry Coletti	Flagler County	02/2016	P	P	P	P								
Vacant	Flagler County Alternate													
Vacant	Lake Helen													
Nic Mostert	New Smyrna Beach	03/2015	P	P	P	P								
Bob Storke	Orange City	12/2007	P	P	P	P								
Gayle Belin	Ormond Beach	01/2015	P	P	P	P								
Mike Lybarger	Palm Coast	09/2025	P	P	E	P								
Vacant	Palm Coast Alt													
Vacant	Port Orange													
Nancy Epps	Ponce Inlet	08/2021	E	V	P	P								
Vacant	Ponce Inlet Alt	08/2021												
Christy Gillis	South Daytona	01/2016	V	E	V	V								
Katheryn Meagher	South Daytona Alt	08/2024												
Elizabeth Bonds	Volusia County	10/2023	A	A	A	A								
Jason Aufdenberg	Volusia County	07/2012	P	P	P	P								
Maggie Ardito	Volusia County	02/2022	P	P	P	V								
Joe Cona	Volusia County Alt	10/2025		P										
Vacant	Volusia County													
Suzette Cameron	Large City-Port Orange	11/2023	V	V	V	V								
Penelope Cruz	Large City-PO Alt	11/2023												
Siva Persad	VC Transit Division	05/2025	E	P	P	P								
Ralf Heseler	VC Transit Division Alt	03/2023												
James Roberts	VC School Board	04/2026				P								
Vacant	VC School Board Alt	03/2023												
Adam Mengel	Flagler County	08/2021	A	A	A	A								
Vacant	VC Engineering & Construction	09/2022												
Meghan Lindsey	VC Engineering & Construction Alt	08/2022	A	P	A	P								
Daniel Nicholas/Amy Stroger	Flagler County Transit	08/2023	P	A	A	P								
Trevor Martin	FC Transit Alt	08/2023	A	A	A	A								
Poorna Bhattacharya/Rohan Sadhai	FDOT Advisor	01/2026	A	P	P	P								
<b>QUORUM:</b>			Y	Y	Y	Y								

- VACANCIES:**
- Beverly Beach
  - Bunnell
  - Holly Hill
  - Lake Helen
  - Oak Hill
  - Pierson
  - Port Orange
  - Volusia County
  - Flagler County Schools

**From:** Florida Official Transportation Map <[FloridaOfficial.TransportationMap@dot.state.fl.us](mailto:FloridaOfficial.TransportationMap@dot.state.fl.us)>

**Sent:** Wednesday, April 8, 2026 8:45 AM

**Subject:** Request for updated information for the Florida Official Transportation Map



### **2027 Florida Official Transportation Map Review**

The Florida Department of Transportation (FDOT) is soliciting your input for the development of the *2027 Florida Official Transportation Map*.

#### **Summary:**

If you are not reviewing the map yourself, please forward this email to those individuals you deem appropriate so they may conduct a thorough review of the map reflecting your business area or interest.

Please visit:

#### **Map Preview**

<https://experience.arcgis.com/experience/9520e4c059044021ad8b3a09d17bee35>

to begin the review process. This link can also be accessed via the FDOT Geographic Information Systems website, in the News section, located at <http://www.fdot.gov/gis>.

The requests submitted should reflect, as best as possible, the conditions existing or anticipated by **January 1, 2027**.

#### **Evaluation**

#### **Period &**

#### **Deadline:**

Due to the proposed schedule for the completion of the map, we must receive your response no later than **June 2, 2026**. On this date the application will be closed for further edits.

**Print vs  
Digital Maps**

Please be aware that the information we receive will be included on the printed map as space allows, but we also have another map that is interactive, the [MyFlorida Transportation Map](#) (also known as the Facilities Map and featured on the FDOT.gov home page), where we may be able to accommodate requests that we were not able to include in the printed version of the map.

**Requests for  
Updates**

Although the submission of detailed ancillary information is useful, it is extremely important that you note the corrections using the [FL State Map Revisions App](#) (same link as in Map Preview section), and either attach (there is a section at the bottom of the form to attach items) or email any further documents, pictures, etc. you deem necessary to [FloridaOfficial.TransportationMap@dot.state.fl.us](mailto:FloridaOfficial.TransportationMap@dot.state.fl.us)

**No Updates?**

Should there be no changes or corrections needed, please respond to this email stating such.

**Who is my  
contact if I  
have a  
question?**

Geographic Information Systems Office by email at [FloridaOfficial.TransportationMap@dot.state.fl.us](mailto:FloridaOfficial.TransportationMap@dot.state.fl.us)

**Rebecca Barber, CPM – Static Mapping Supervisor**

Florida Department of Transportation – Central Office

Office of Operational Technology – Geographic Information Systems (GIS) Office

Office: (850) 414-4389

DOTNet Number: 880-4389 |  [Chat with me on Teams](#)



How am I doing? Please take our [Customer Satisfaction Survey](#) to provide feedback.



**BUCKLE UP**  
FOR THE ULTIMATE  
FLORIDA ROADTRIP  
*(AND SAFEST)*

HIGHWAY MAP  
**FLORIDA**  
FREE STATE OF



Established by Spanish explorers in 1559, Pensacola is the site of America's first attempted European settlement—where the story of Florida's rich and complex history truly begins.

Tallahassee became Florida's capital in 1824 because it was a convenient midway point for legislators traveling from St. Augustine and Pensacola.

Before he became president, Andrew Jackson served as Florida's first territorial governor, and his legacy still stands tall in Jacksonville, where a statue honors the man who helped shape the state's early American identity.

Dr. John Gorrie received the first U.S. patent for a mechanical ice-making machine in 1851. This Florida-born innovation laid early foundations for mechanical refrigeration and the very concept of air conditioning.

Built on the booming cigar industry and connected by Henry Plant's railway, Ybor City put Tampa on the map as a major manufacturing hub and helped spark Florida's rise in the New South.

While Florida orange juice is iconic, Florida's citrus farmers also grow delicious grapefruit, tangerines, and specialty varieties, offering a diverse array of fresh flavors, making Florida synonymous with citrus.

Henry Ford, the automobile titan, bought a winter estate next to inventor Thomas Edison in Fort Myers. Their enduring friendship highlights Florida as a place where great minds converged and collaborated.

The Everglades, once threatened, are now the focus of a groundbreaking restoration effort to revive one of Florida's most iconic landscapes and secure its natural heritage for generations to come.

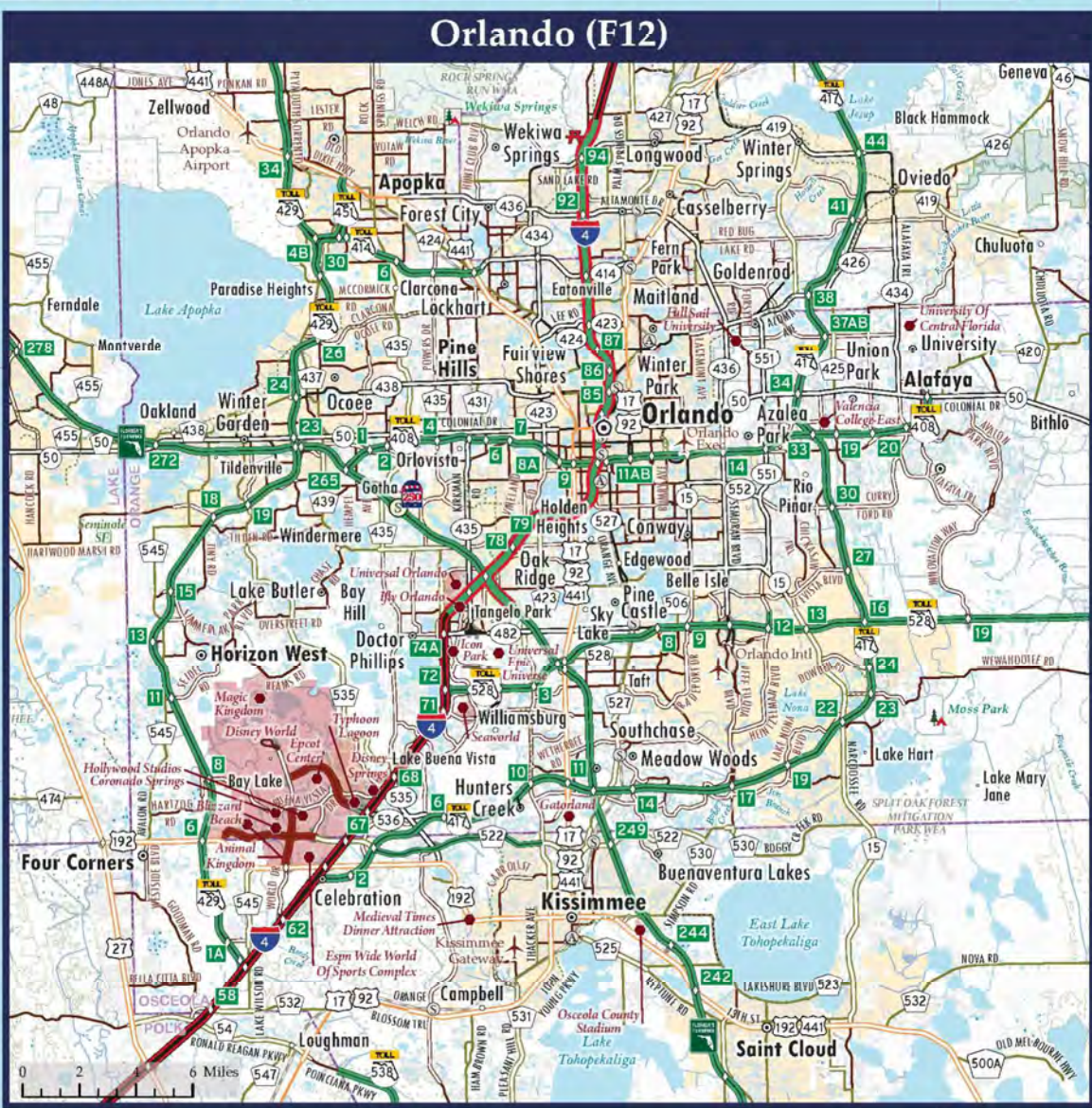
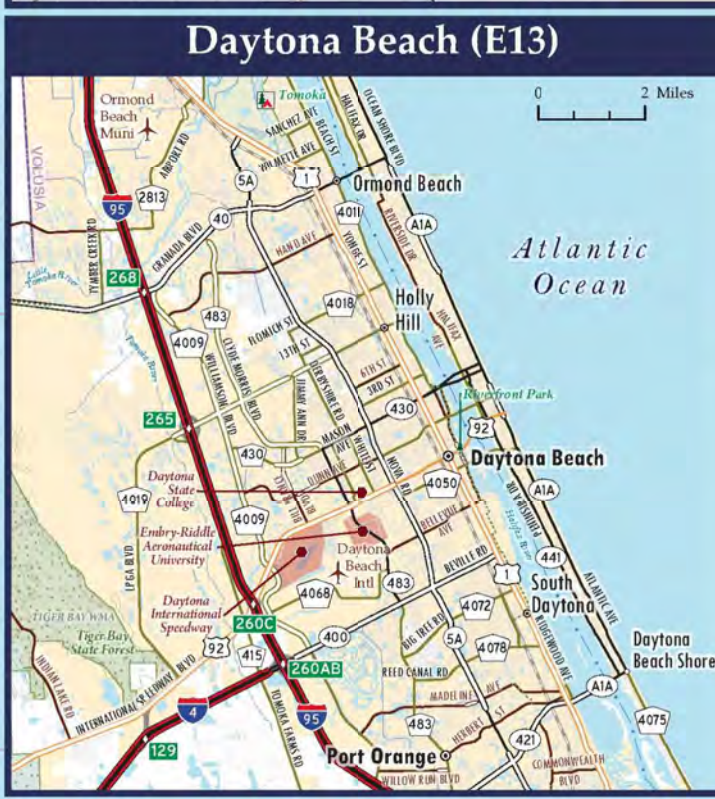
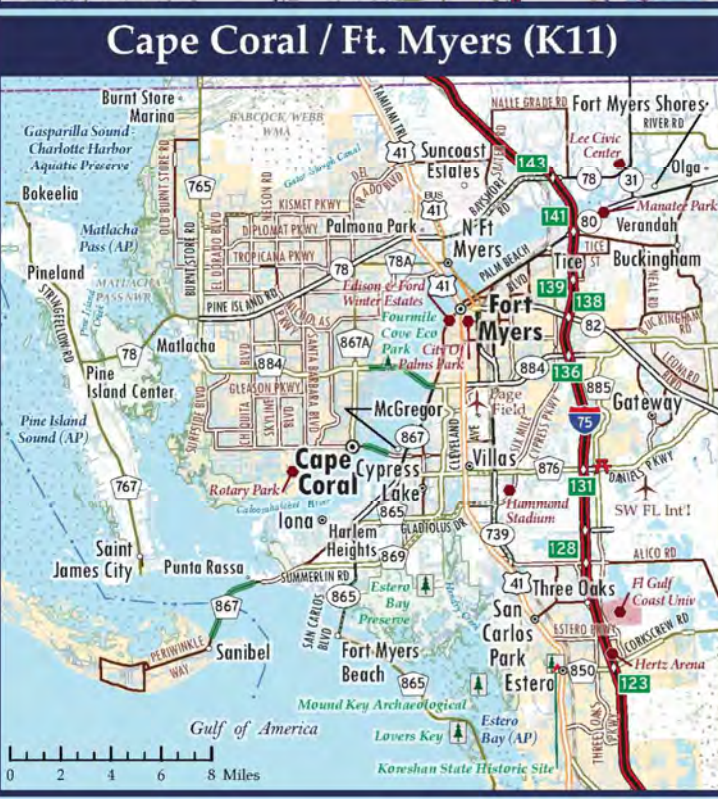
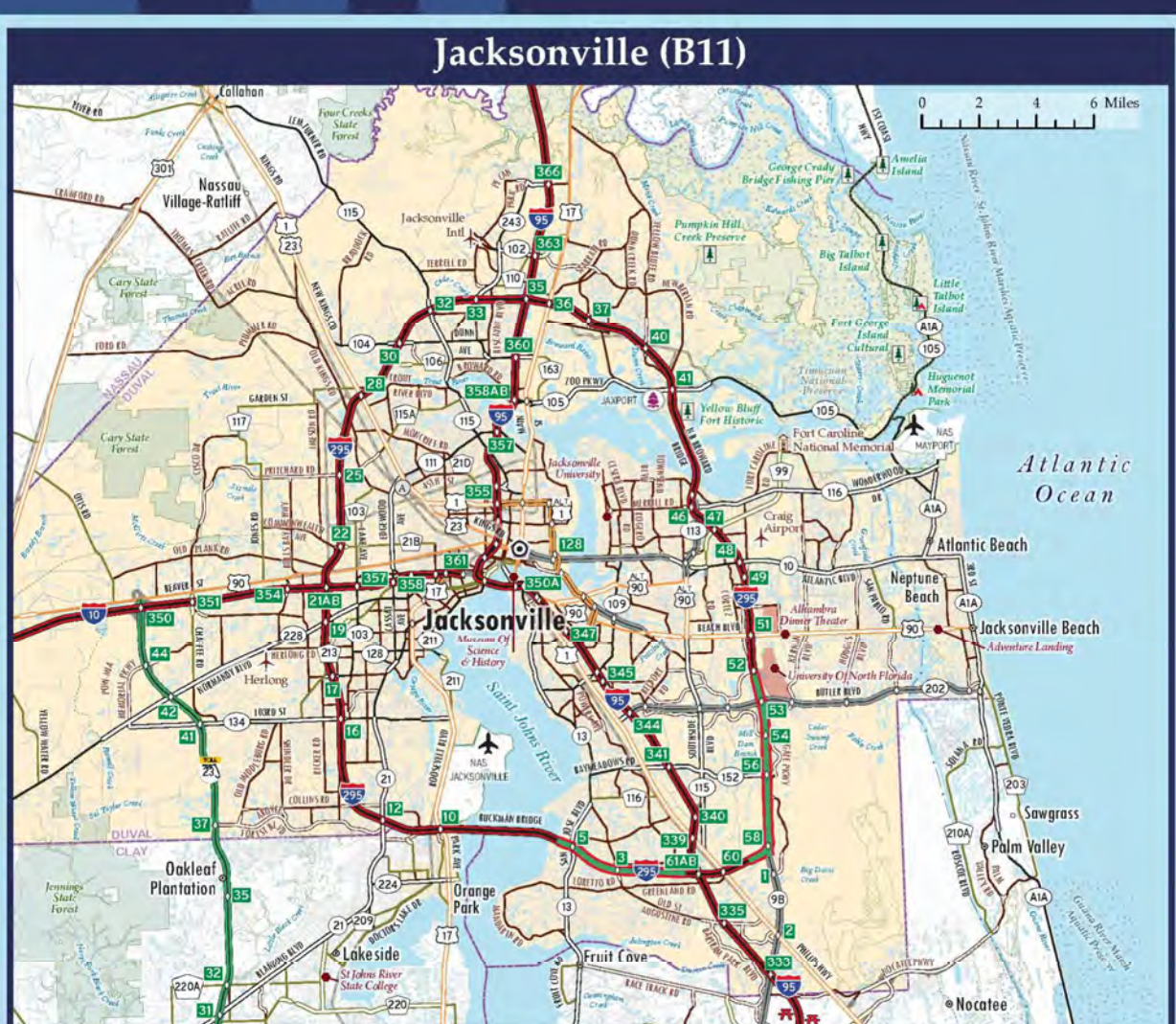
Florida is home to Cape Canaveral, a global hub for space launches, including historic missions like Mercury, Gemini, and Apollo, showcasing continuous innovation.

Construction of the Florida East Coast Railway was completed in 1912 and accomplished Henry Flagler's goal of extending the railroad to Key West. This achievement, along with Flagler's development of hotels and agriculture along the railway, helped Florida build the strong tourism industry that it maintains today.

**STAR-SPANGLED SOUNDS!**  
START THE PLAYLIST BEFORE YOU START THE CAR

**TAKE FLORIDA'S 250 ROAD TRIP**

AMERICA250FL.COM



**LET'S GET EVERYONE HOME SAFELY**



APRIL 2026

[WWW.VFTPO.ORG](http://WWW.VFTPO.ORG)

## PONCE PRESERVES THE PLANET FOR EARTH DAY

On April 18, families, nature lovers, and trail users gathered to celebrate Earth Day by wandering through ancient dunes, shaded hammocks, and wetlands at Ponce Preserves the Planet. This interactive, walk-and-learn Earth Day event blended environmental stewardship with outdoor fun. Ponce Preserve includes 41 acres, from the Atlantic Ocean to the Halifax River. Within the Preserve stands a live oak estimated to be over 350 years old.

This event invited participants to explore the Preserve in a fun way. Being provided maps, visitors walked the trails to find vendor tables where they answered questions or completed activities to earn stickers for their maps, which, once filled, they received a prize. One of the stops was the Volusia-Flagler TPO's table, where the conversations ranged from trails to bikes. Safety swag and items drew people in, but it was the e-bike discussions that kept them engaged.

E-bikes were a hot topic throughout the day. Questions about where e-bikes are allowed, how fast is too fast, and how riders and pedestrians can coexist safely were posed. TPO staff shared up-to-date information on e-bike laws, trail etiquette, and practical safety tips.

One of the most engaging moments came from a simple question posed to participants to earn a sticker for their maps: What's your favorite trail in Volusia or Flagler County? Responses were written on a paper banner, which showed a collective love for local trails and the personal connections people have to them.

By the end of the day, the trails were busy, the maps were full, and the conversations were rich. Ponce Preserves the Planet wasn't just an Earth Day celebration—it was a reminder that protecting our environment and using it safely go hand in hand.





### Celebrate Trails Day at Waterfront Park

On Saturday, April 25<sup>th</sup> the TPO joined with Palm Coast and the Flagler Beaches, the City of Palm Coast, and many others to celebrate trails at Waterfront Park. This day is organized nationally by the Rails to Trails Conservancy. The celebration featured a butterfly release, guided nature walk, hands-on activities, games, food trucks and more—to celebrate 130+ miles of scenic trails. The TPO engaged in meaningful conversations with attendees to share trail etiquette and safety tips, bicycle and pedestrian safety information, and provide updates on current projects in Palm Coast and Flagler County.

### Ongoing Activities

- Best Foot Forward for Pedestrian Safety Program Implementation in Flagler County
- Traffic Operations/Safety and Bicycle/Pedestrian Feasibility Studies Implementation
- Vision Zero Action Plan Implementation
- List of Priority Projects (LOPP) Development
- Volusia-Flagler TPO Website Update
- TPO Budget Development
- Public Participation Plan (PPP) Update
- FY 2026/27 to 2030/31 Transportation Improvement Program (TIP) Development
- TPO Slate of Officers Selection
- TPO Apportionment Agreement Distribution for Execution by Cities/Counties

### Upcoming Events

#### **May 9 – New Smyrna Beach Library Safety Presentation & Helmet Fitting**

3:00 pm – 4:30 pm

New Smyrna Beach Library, 1001 S. Dixie Freeway, New Smyrna Beach

#### **June 6 – Trails Day at DeBary Hall Helmet Fitting**

9:00 am – 12:00 pm

DeBary Hall, 198 Sunrise Blvd, DeBary

#### **June 13 – Summer Resource Fair**

11:00 am – 2:00 pm

The Salvation Army, 1555 LPGA Blvd, Daytona Beach

#### **June 18 – DeBary Library Helmet Fitting**

2:00 pm – 3:30 pm

DeBary Public Library, 200 N Charles Richard Beall Blvd, DeBary



## 7. BPAC Member Comments



## 8. Adjournment

The next BPAC meeting will be June 10, 2026

