

Volusia-Flagler TPO CAC & TCC Meetings

April 21, 2026

1:15 PM - CAC

3:00 PM - TCC




CAC/TCC MEETINGS

April 21, 2026

1. Call to Order/Roll Call/Determination of Quorum/Pledge of Allegiance





CAC/TCC MEETINGS

April 21, 2026

2. Public Comment/Participation



CAC/TCC MEETINGS

April 21, 2026

3. ACTION ITEMS

A. Review and Approval of the March 17, 2026 CAC/TCC Meeting Minutes



CAC/TCC MEETINGS
April 21, 2026

3. ACTION ITEMS

**B. Review and Approval of Resolution 2026-05
amending the FY 2025/26 to FY 2029/30 Transportation
Improvement Program (TIP) *(Roll Call Vote Required)***





Florida Department of Transportation

RON DESANTIS
GOVERNOR

605 Suwannee Street
Tallahassee, FL 32399-0450

JARED W. PERDUE, P.E.
SECRETARY

Volusia-Flagler Transportation Planning Organization
ATTN: Ms. Colleen Nicoulin, Executive Director
1540 Cornerstone Blvd., Suite 240
Daytona Beach, FL 32117

04/06/2026 | 12:47 PM EDT

RE: Request for Revision to Fiscal Year (FY) 2025/26-2029/30 Transportation Improvement Program (TIP)

Dear Ms. Nicoulin:

Florida Department of Transportation requests River to Sea TPO revise the FY 2025/26-2029/30 TIP.

Project 446445-2 is for a Truck parking facility in Volusia County. Funds have been added to the Construction (CST) phase and require a formal amendment to ensure the funds can be authorized.

Please use the information in the table below to amend the TIP accordingly:

FM#	Project Description	Project Limits	Length	Phase	Fund Source	Amount	FY
446445-2	TRUCK PARKING CENTRAL FLORIDA CORRIDOR - EASTBOUND VOLUSIA COUNTY SITE	From Mile Post 22.66 to 23.475	0.815	CST	ACFP	\$ 7,535,230	2026
					DI	\$ 73,872,225	
					NFPD	\$ 54,420	
					STED	\$ 65,000	
					DIH	\$ 450,000	
					Total	\$ 81,976,875	

As always, feel free to contact the Liaison Group at D5-MPOLiaisons@dot.state.fl.us if you would like to discuss further.

Sincerely,

Signed by:

CF82AD47584A405...
Kia Powell
MPO Liaison

c: Jonathan Scarfe, FDOT
FDOT D5 Work Program

EXISTING TIP SHEET

Section VIII - Port, Rail and Freight Projects

Fund		Phase	<2026	2026	2027	2028	2029	2030	>2030	Total
4464452 TRUCK PARKING CENTRAL FLORIDA CORRIDOR - EASTBOUND VOLUSIA COUNTY SITE Managed By: FDOT Length: 1.446 Project Type: PARKING FACILITY L RTP Ref: Pgs 2-3 to 2-5 SIS County: VOLUSIA										
DDR	PE		\$ 132,125	\$ -	\$ -	\$ -	\$ -	\$ -	\$ -	\$ 132,125
DI	PE		\$ 744,946	\$ -	\$ -	\$ -	\$ -	\$ -	\$ -	\$ 744,946
DIH	PE		\$ 40,105	\$ -	\$ -	\$ -	\$ -	\$ -	\$ -	\$ 40,105
DS	PE		\$ 253	\$ -	\$ -	\$ -	\$ -	\$ -	\$ -	\$ 253
NFP	PE		\$ 3,158,000	\$ -	\$ -	\$ -	\$ -	\$ -	\$ -	\$ 3,158,000
DI	ROW		\$ -	\$ 2,958,000	\$ -	\$ -	\$ -	\$ -	\$ -	\$ 2,958,000
DIH	ROW		\$ -	\$ -	\$ 25,000	\$ 25,000	\$ -	\$ -	\$ -	\$ 50,000
BNIR	ROW		\$ -	\$ 9,812,000	\$ -	\$ -	\$ -	\$ -	\$ -	\$ 9,812,000
ACFP	CST		\$ -	\$ 7,535,230	\$ -	\$ -	\$ -	\$ -	\$ -	\$ 7,535,230
DI	CST		\$ -	\$ 5,647,000	\$ -	\$ -	\$ -	\$ -	\$ -	\$ 5,647,000
DIH	CST		\$ -	\$ 688,961	\$ -	\$ -	\$ -	\$ -	\$ -	\$ 688,961
NFPD	CST		\$ -	\$ 48,599,067	\$ -	\$ -	\$ -	\$ -	\$ -	\$ 48,599,067
NFPD	ENV		\$ -	\$ 3,000,000	\$ -	\$ -	\$ -	\$ -	\$ -	\$ 3,000,000
TOTAL			\$ 4,075,429	\$ 78,240,258	\$ 25,000	\$ 25,000	\$ -	\$ -	\$ -	\$ 82,365,687

PROPOSED AMENDED TIP SHEET

Section VIII - Port, Rail and Freight Projects

4464452 TRUCK PARKING CENTRAL FLORIDA CORRIDOR - EASTBOUND VOLUSIA COUNTY SITE		Managed By: FDOT		SIS					
Project Type: PARKING FACILITY		Length: 0.815		County: VOLUSIA					
		L RTP Ref: Pgs 2-3 to 2-6; CFP Element pgs 14-17							
Fund	Phase	<2026	2026	2027	2028	2029	2030	>2030	Total
DDR	PE	\$ 132,125	\$ -	\$ -	\$ -	\$ -	\$ -	\$ -	\$ 132,125
DI	PE	\$ 744,946	\$ -	\$ -	\$ -	\$ -	\$ -	\$ -	\$ 744,946
DIH	PE	\$ 40,105	\$ -	\$ -	\$ -	\$ -	\$ -	\$ -	\$ 40,105
DS	PE	\$ 253	\$ -	\$ -	\$ -	\$ -	\$ -	\$ -	\$ 253
NFP	PE	\$ 3,158,000	\$ -	\$ -	\$ -	\$ -	\$ -	\$ -	\$ 3,158,000
DI	ROW	\$ -	\$ 2,958,000	\$ -	\$ -	\$ -	\$ -	\$ -	\$ 2,958,000
DIH	ROW	\$ -	\$ -	\$ 25,000	\$ 25,000	\$ -	\$ -	\$ -	\$ 50,000
BNIR	ROW	\$ -	\$ 9,812,000	\$ -	\$ -	\$ -	\$ -	\$ -	\$ 9,812,000
ACFP	CST	\$ -	\$ 7,535,230	\$ -	\$ -	\$ -	\$ -	\$ -	\$ 7,535,230
DI	CST	\$ -	\$ 73,872,225	\$ -	\$ -	\$ -	\$ -	\$ -	\$ 73,872,225
DIH	CST	\$ -	\$ 450,000	\$ -	\$ -	\$ -	\$ -	\$ -	\$ 450,000
NFPD	CST	\$ -	\$ 54,420	\$ -	\$ -	\$ -	\$ -	\$ -	\$ 54,420
STED	CST	\$ -	\$ 65,000	\$ -	\$ -	\$ -	\$ -	\$ -	\$ 65,000
NFPD	ENV	\$ -	\$ 3,000,000	\$ -	\$ -	\$ -	\$ -	\$ -	\$ 3,000,000
TOTAL		\$ 4,075,429	\$ 97,746,875	\$ 25,000	\$ 25,000	\$ -	\$ -	\$ -	\$ 101,872,304

CAC/TCC MEETINGS
April 21, 2026

3. ACTION ITEMS

- C. Review and Recommend Approval of Resolution 2026-## adopting the FY 2026/27 and FY 2027/28 Unified Planning Work Program (UPWP) and authorizing the execution of the FDOT/Metropolitan Planning Organization Agreement**
(Roll Call Vote Required)



VOLUSIA-FLAGLER TRANSPORTATION PLANNING ORGANIZATION

RESOLUTION 2026-##

**RESOLUTION OF THE VOLUSIA-FLAGLER TRANSPORTATION PLANNING ORGANIZATION ADOPTING
THE FISCAL YEAR (FY) 2026/27 AND FY 2027/28 UNIFIED PLANNING WORK PROGRAM (UPWP)**

WHEREAS, Florida Statutes 339.175; 23 U.S.C. 134; and 49 U.S.C. 5303 require that the urbanized area, as a condition to the receipt of federal capital or operating assistance, have a continuing, cooperative, and comprehensive transportation planning process that results in plans and programs consistent with the comprehensively planned development of the designated urbanized area; and

WHEREAS, pursuant to 23 U.S.C. 134, 49 U.S.C. 5303, 23 CFR 450.310, and Florida Statutes 339.175, the River to Sea Transportation Planning Organization, DBA the Volusia-Flagler Transportation Planning Organization (TPO) is the duly designated and constituted body responsible for carrying out the urban transportation planning and programming process for Volusia County and Flagler County as defined by the Metropolitan Planning Area; and

WHEREAS, pursuant to 23 U.S.C. 134, 23 CFR 450, and Florida Statutes 339.175, require the TPO and the Florida Department of Transportation (FDOT) to enter into an agreement clearly identifying the responsibilities for cooperatively carrying out the Federal Highway Administration (FHWA) portion of the Metropolitan Planning Process and accomplishing the transportation planning requirements of state and federal law; and

WHEREAS, the TPO shall endorse and amend as appropriate, the plans and programs required by 23 C.F.R. 450.300 through 450.324 and Florida Statutes 339.175, among which is the Unified Planning Work Program (UPWP); and

WHEREAS, the Unified Planning Work Program (UPWP) is a two-year work plan that identifies federal funding available to the TPO including metropolitan planning funds (PL Funds) authorized under 23 USC 104(f), Section 5305(d) transit planning funds and Urban Attributable (SU) funds; and

WHEREAS, the FY 2026/27 and FY 2027/28 UPWP was developed with input from the TPO Board and Advisory Committees and posted for a 30-day public review period.

NOW, THEREFORE, BE IT RESOLVED that the Volusia-Flagler Transportation Planning Organization:

1. Adopts the FY 2026/27 and FY 2027/28 Unified Planning Work Program (UPWP); and
2. Authorizes the Executive Director to execute any contracts or agreements necessary to reflect these changes.

DONE AND RESOLVED at the regularly convened meeting of the Volusia-Flagler TPO held on the 22nd day of April, 2026.

VOLUSIA-FLAGLER TRANSPORTATION PLANNING ORGANIZATION

**CITY OF SOUTH DAYTONA COUNCILMAN ERIC SANDER
CHAIRPERSON, VOLUSIA-FLAGLER TPO**

CERTIFICATE:

The undersigned duly qualified and acting Recording Secretary of the Volusia-Flagler TPO certified that the foregoing is a true and correct copy of a resolution, adopted at a legally convened meeting of the Volusia-Flagler TPO held on April 22, 2026.

ATTEST:

**MELANIE PRUNEAU, RECORDING SECRETARY
VOLUSIA-FLAGLER TRANSPORTATION PLANNING ORGANIZATION**

DRAFT

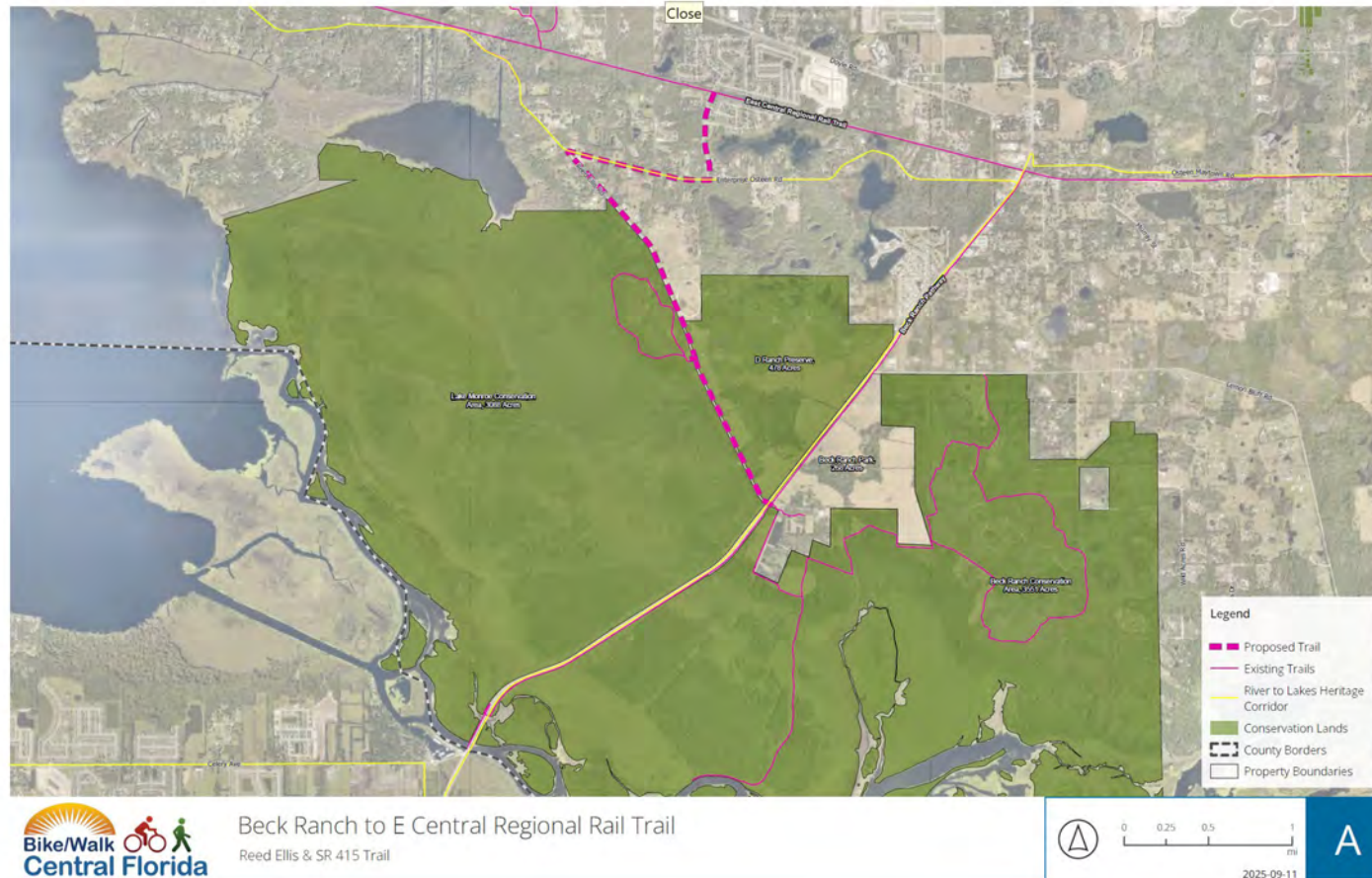
CAC/TCC MEETINGS
April 21, 2026

4. PRESENTATION & DISCUSSION ITEMS

**A. Presentation and Discussion of the Proposed Reed
Ellis Road Trail**



Conservation Corridor



- **Connecting Conservation:** This segment would connect D Ranch Preserve, Lake Monroe Conservation Area and Beck Ranch Conservation Area
- **Smaller loop option:** Creating a loop off the scenic St. Johns River to Sea Loop trail for locals to enjoy
- **Fix the crossing:** BWCF and SJR2CLA are in talks with FDOT to discuss the SR 415 intersection

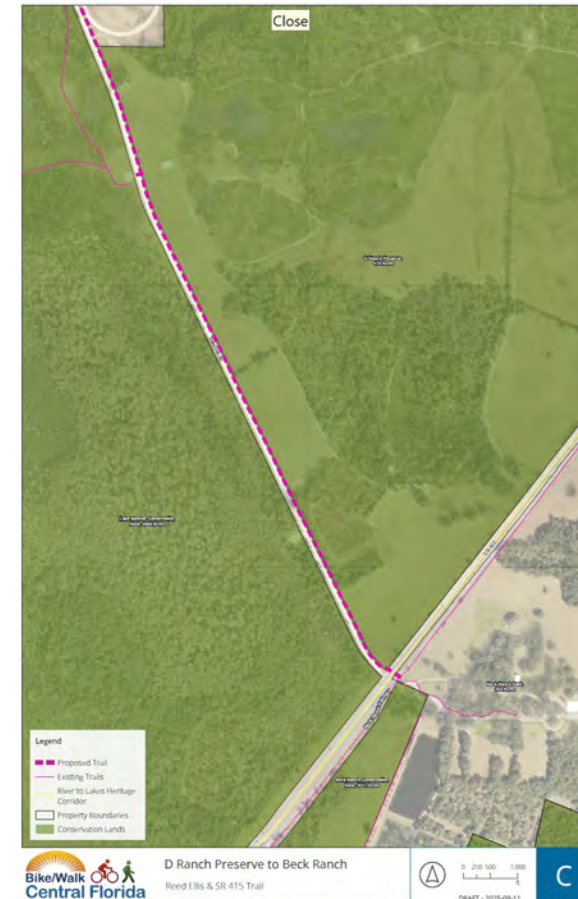
Proposed alignment has not been evaluated

Conservation Corridor



- **Northern Connection:** Along Reed Ellis to Enterprise Osteen Road to Courtland. Courtland has wide sidewalks in areas to connect to trail.

- **Southern Connection:** Along Reed Ellis Rd, across SR 415 to Beck Ranch. Connects to SR 415 Trail and internal trails to Beck Ranch

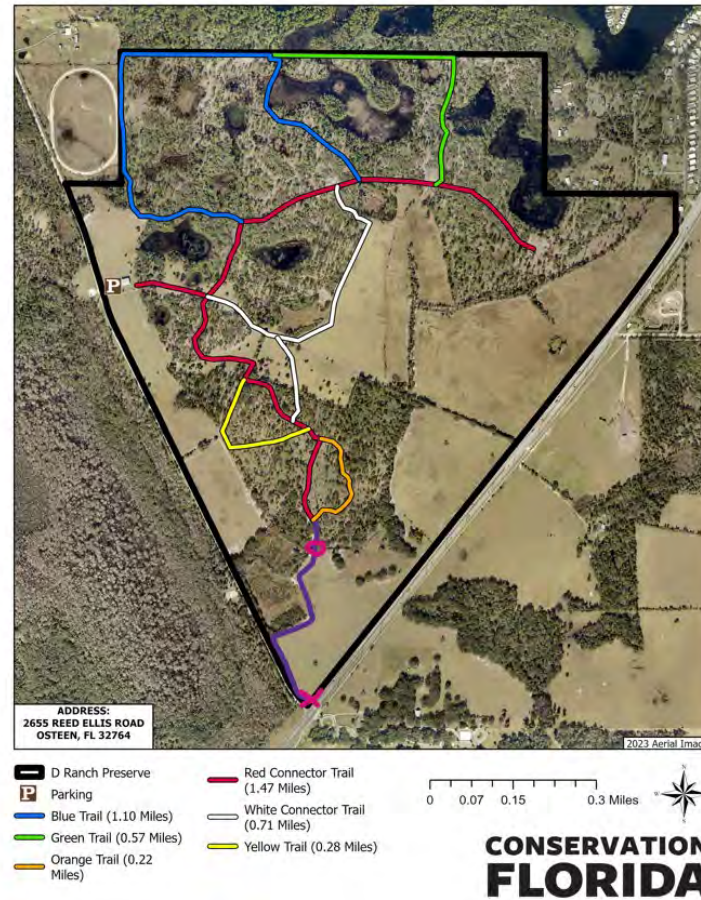


Proposed alignment has not been evaluated

D Ranch Preserve



Proposed Trails: Proposed connection at pink x (Reed Ellis Rd & SR 415)



Proposed alignments are not finalized

Conservation Corridor



Next Steps:

1. Follow up with FDOT regarding intersection results
2. Build support and advocacy for this connection
3. Study the feasibility of this alignment
4. Add to long range planning maps (County, TPO, OGT)

How can you help?

1. Share this proposed trail idea with your friends and neighbors
2. Tell your elected representative about this effort

CAC/TCC MEETINGS
April 21, 2026

4. PRESENTATION & DISCUSSION ITEMS

**B. Presentation and Discussion of Bike/Walk Central
Florida's Best Foot Forward for Pedestrian Safety
Program**





Changing the Culture of Drivers vs. Walkers



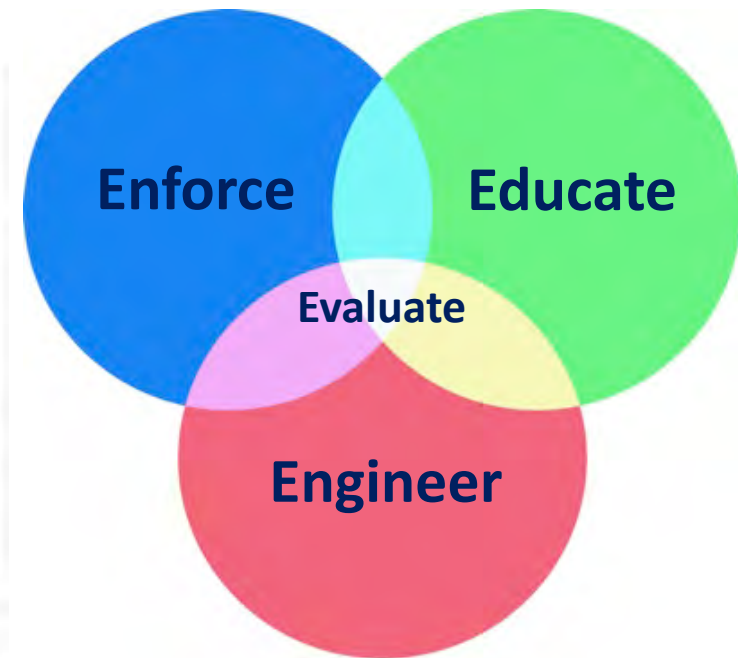
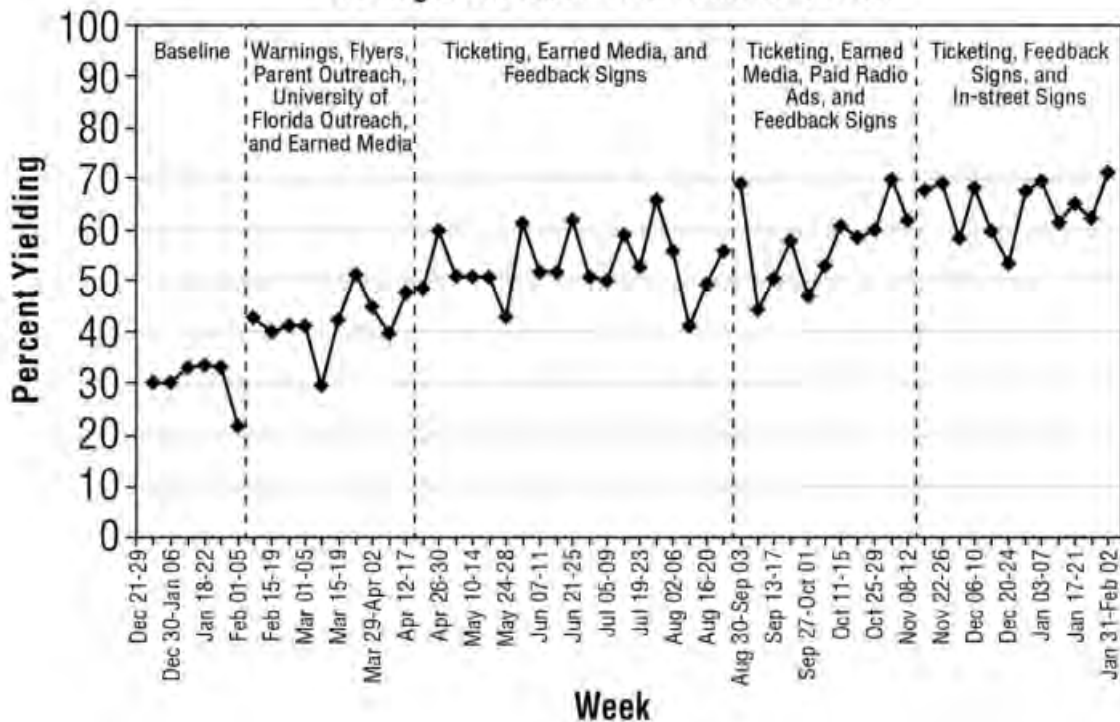
High-Visibility Enforcement on Driver Compliance With Pedestrian Right-of-Way Laws

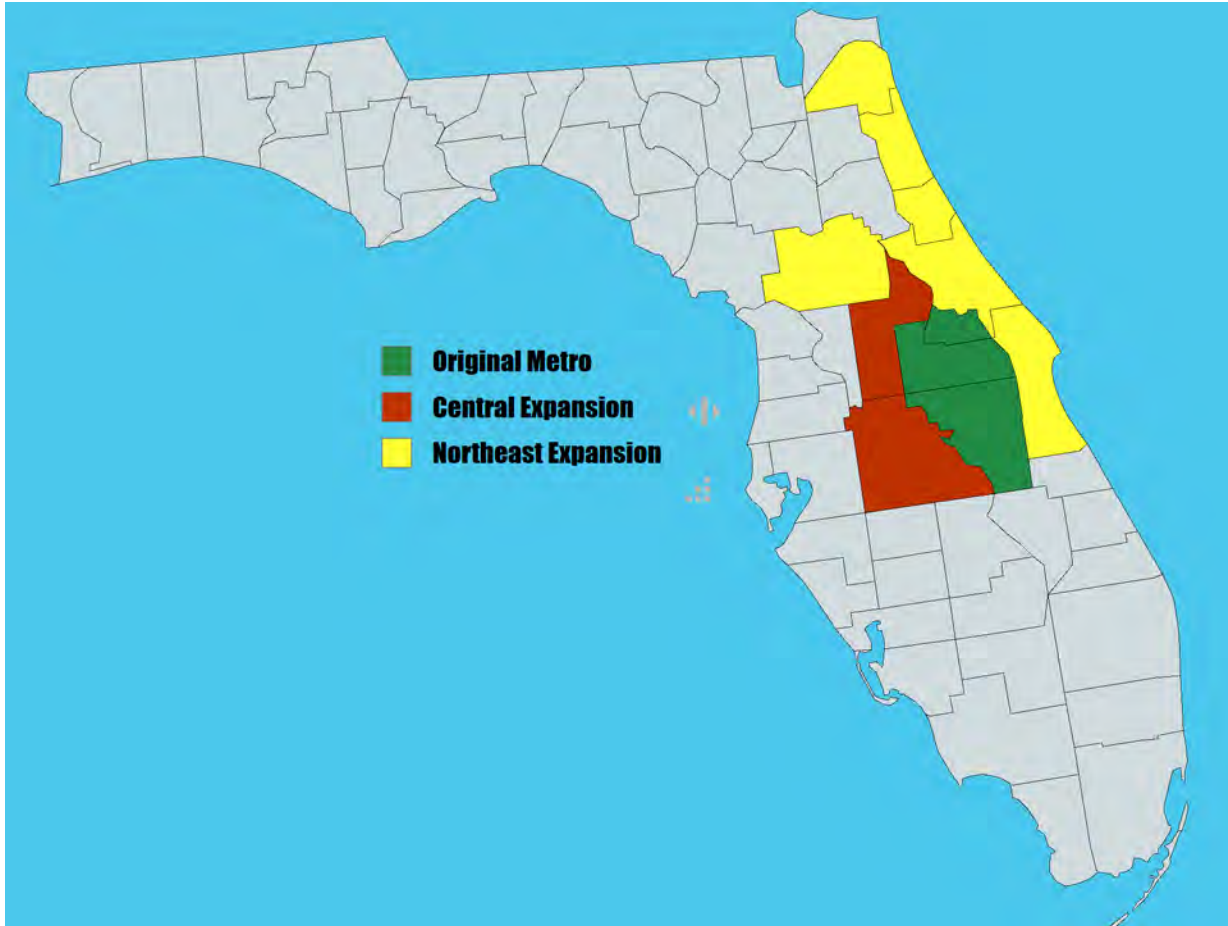
U.S. Department of Transportation
National Highway Traffic Safety Administration

NHTSA

2013 NHSTA Study: Percent of Drivers Yielding to Pedestrians

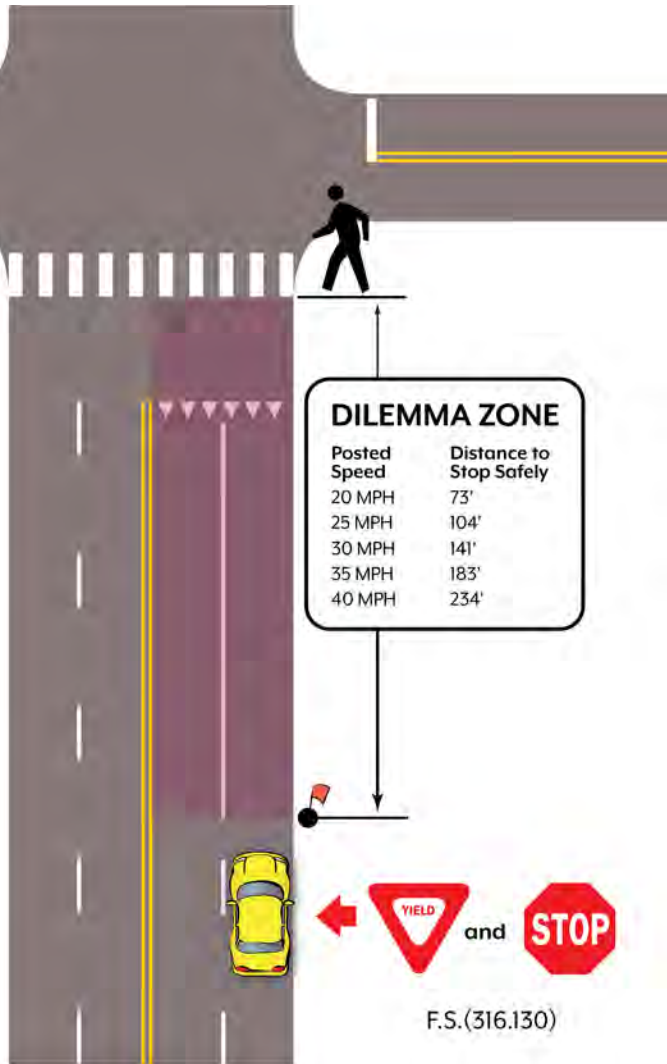
Averages Across All 6 Enforcement Sites





Best Foot Forward Partners

- Public Works
- Transportation Planning
- Law Enforcement Agencies
- School Districts
- Health Departments
- Advocacy Groups



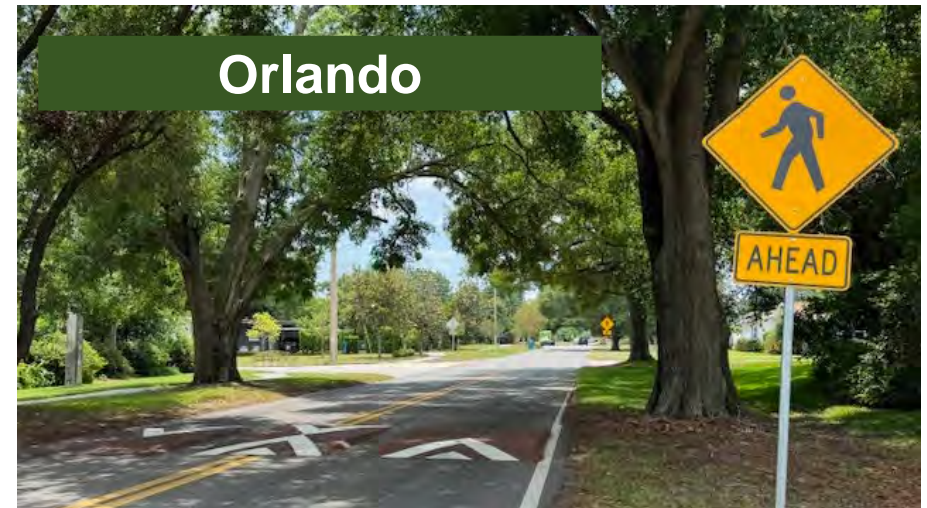
BFF Data Collectors

- Take **photos** of the crosswalk and record observations
- Set up **flag markers** at a safe stopping distance for drivers
- Conduct 20 **staged crossings** at two different times of day
- Record **bike/ped activity**
- Return throughout the year to **monitor changes**



Program-Wide:

- Installing **delineator posts** near crosswalks was the most effective low-cost solution for improving driver yield rate (DYR) this year, with a **29%** average DYR increase at three crosswalks
- Speed humps **ahead of the crosswalk** have a higher driver yield rate average than raised crosswalks (**60%** vs 44% final DYR average)
- By beacon type in 2025:
 - Circular Flashing Beacon: **No impact** on DYR avg.
 - Rect. Rapid-Flashing Beacon: **73%** final DYR avg.
 - Pedestrian Hybrid Beacon: **89%** final DYR avg.



Crosswalk Improvements



Daytona Beach: S. Beach St. & Cedar St.



Before - 34%

5 Enforcements
95 Traffic Stops
Sign-Waving
Event

11-pt. increase



After - 45%

Crosswalk Improvements



Volusia County: Ocean Shore Blvd. & Tom Renick Park



Before - 34%

5 Enforcements
136 Traffic Stops

16-pt. increase



After - 50%

Volusia Crosswalks & DYR Data



Crosswalk Name	Program Partner	Speed Limit	AADT	Lanes	Crossing Type	Signal Type	FY25 DYR	FY26 DYR
S. Beach St. & Cedar St.	Daytona Beach	30	3600	2	Semi-controlled		45%	39%
N Woodland Blvd & W Church St	DeLand	25	19400	3	Midblock	RRFB	69%	75%
Eustace Ave. & Seagate Dr. S	Deltona	30		3	Semi-Controlled			27%
S. Atlantic Ave. midblock S. of Bahama Dr.	New Smyrna Beach	45	7700	4	Midblock		36%	65%
S Atlantic Ave & Harbour Village Blvd	Ponce Inlet	35	5500	5	Midblock		53%	62%
Reed Canal Rd. At Mira Crystal Lake	Port Orange	35	10500	4	Semi-Controlled			38%
Willow Run Blvd. at Harms Way	Port Orange	35	8000	4	Semi-Controlled			35%
Dirksen Dr. & Mansion Blvd.	Volusia County	45	9400	3	Semi-controlled		17%	14%
Turtlemound Rd. at Bethune Beach Park	Volusia County	45	3500	2	Midblock	RRFB		86%
S. Atlantic Ave. at Mallard St.	Volusia County	35	5700	2	Semi-Controlled			87%
Grand Ave. & Katrina St.	Volusia County	30	2200	2	Semi-Controlled			31%
S Atlantic & Demott Ave.	Volusia County	35	5700	3	Semi-Controlled			70%
Providence Blvd. & Joyner Dr.	Volusia County	35	8600	2	Semi-Controlled			23%
Ocean Shore Blvd. at Bicentennial Park [Baseline]	Volusia County	40	10900	2	Midblock	RRFB		90%
Grand Ave. & King St. [Baseline]	Volusia County	35	2200	2	Midblock			29%
Grand Ave. & Lemon St. [Baseline]	Volusia County	35	2200	2	Midblock			27%

Crosswalk Improvements



Flagler Beach: S. Ocean Shore Blvd. at Gamble Rogers State Park



1 Enforcement
18 Traffic Stops
Sign-Waving
Event



Before - 32%

7-pt. increase

After - 39%

Crosswalk Improvements




Flagler Beach: Ocean Shore Blvd. & S. 3rd St.



Before - 63%

Pedestrian
Hybrid Beacon

28-pt. increase



After - 91%

Flagler Crosswalks & DYR Data



Crosswalk Name	Program Partner	Maintaining Agency	Speed Limit	AADT	Lanes	Crossing Type	Signal Type	FY25 DYR	FY26 DYR
SR 100 & Chapel St.	Bunnell	Bunnell	35	14300	3	Semi-Controlled Intersection			33%
S. Ocean Shore Blvd. at Gamble Rogers State Park	Flagler Beach	FDOT	45	5100	3	Semi-Controlled Intersection		33%	34%
SR 100 midblock, W. of Central Ave.	Flagler Beach	Flagler Beach	35	14900	4	Midblock			51%
Town Center Blvd. & Royal Palms Pkwy.	Palm Coast	Palm Coast	35	6400	3	Semi-Controlled Intersection		34%	47%
Belle Terre Pkwy. & SR 100 (North crosswalk)	Palm Coast	FDOT	45		6	Controlled Intersection	SI	58%	47%
Bird of Paradise Dr. & Matanzas Woods Pkwy.	Palm Coast	Palm Coast	30		2	Semi-Controlled Intersection		50%	54%
Royal Palms Pkwy. & Rymfire Dr.	Palm Coast	Palm Coast	45		3	Controlled Intersection	RRFB		73%
Belle Terre Pkwy. at Belle Terre Elementary	Palm Coast	Palm Coast	45	24000	5	Midblock			8%
Old Kings Rd. & Town Center Blvd	Palm Coast	Palm Coast	45		2	Controlled Intersection	SI		76%

FY25 Enforcement Insights



Program-Wide:

- Driver yield rates improved **100% of the time** when these three conditions were met:
 - Enforced over a two-year period
 - Enforced two different seasons each year
 - 4 travel lanes or less
- **8** crosswalks met this criteria in 2024-25 and improved an average of **13%**
- **4** met this criteria in 2023-24 and improved an average of **14%**
 - Two of these four crosswalks dropped down to just one enforcement in 2025, and their annual yield rate improvement dropped an average of 3% each



01/24-25 Blue Spring Manatee Festival

02/10 Sign Waving at Dirksen Dr. & Mansion Blvd.

I walk for
transportation and
experience a lot of
close calls



Thank you!
- Dad with stroller



I wish pedestrians and
cyclists would do more to
make themselves visible
by using lights at night



Our friend was hit years
back while riding his
bicycle at this intersection

Education – Flagler County



02/03 Sign Waving at SR100 & Chapel St.



02/12 Connecting to Palm Coast Expo

“ I don't walk around my neighborhood because I live in the E section and there are no sidewalks! It's so dangerous ”



“ I just moved here and go to Indian Trails Middle where the kids don't follow the rules, even in the crosswalk with the crossing guard ”

Program-Wide

- Sign-waving events can help improve driver yield rates
 - **Similar in effect to enforcement** by bringing visibility to drivers at the crosswalk itself
 - Raises annual driver yield rates in a similar way:
8 crosswalks showed an average improvement of **11%**
- At community events, drivers can typically identify that walkers have the right of way at **marked crosswalks**, but fail to recognize the same is true at **unmarked intersections**
- Many drivers are concerned about the **rise in electric bike and scooter usage**, especially among kids



2025 Program-wide Overview



Evaluation

107

Crosswalks
Monitored

538

Collections
Completed

21,520

Staged
Crossings

Engineering

21

Engineering
Improvements

26%

Avg. DYR
Increase

241

Engineering
Recommendations

Enforcement

113

Crosswalk
Details

962

Crosswalk
Warnings

790

Crosswalk
Citations

Education

97

Events &
Presentations

16,234

People
Reached

6,908

Resources
Distributed



Emily Bush
Executive Director
Emily@bikewalkcf.org



Patrick Panza
Programs Director
Patrick@bikewalkcf.org



Vince Dyer
Program Manager
Vince@bikewalkcf.org



Rafael Burgos
Data Collection Coordinator
Rafael@bikewalkcf.org



Kenzie Anderson
Program Coordinator
Mackenzie@bikewalkcf.org



Jenna Mousseau
Program Coordinator
JMousseau@bikewalkcf.org



@BestFootCFL

Thank you

Contact our team
or visit our social
media pages and
websites!



@BikeWalkCFL

CAC/TCC MEETINGS
April 21, 2026

4. PRESENTATION & DISCUSSION ITEMS
C. FDOT Report





Volusia-Flagler TPO

FDOT Report

March 2026

Upcoming Projects

447086-1 S.R. 44 from Riverside Drive to DeSoto Drive

- Description: Maintenance resurfacing & pedestrian curb ramp upgrades
- Expected Start: April 2026

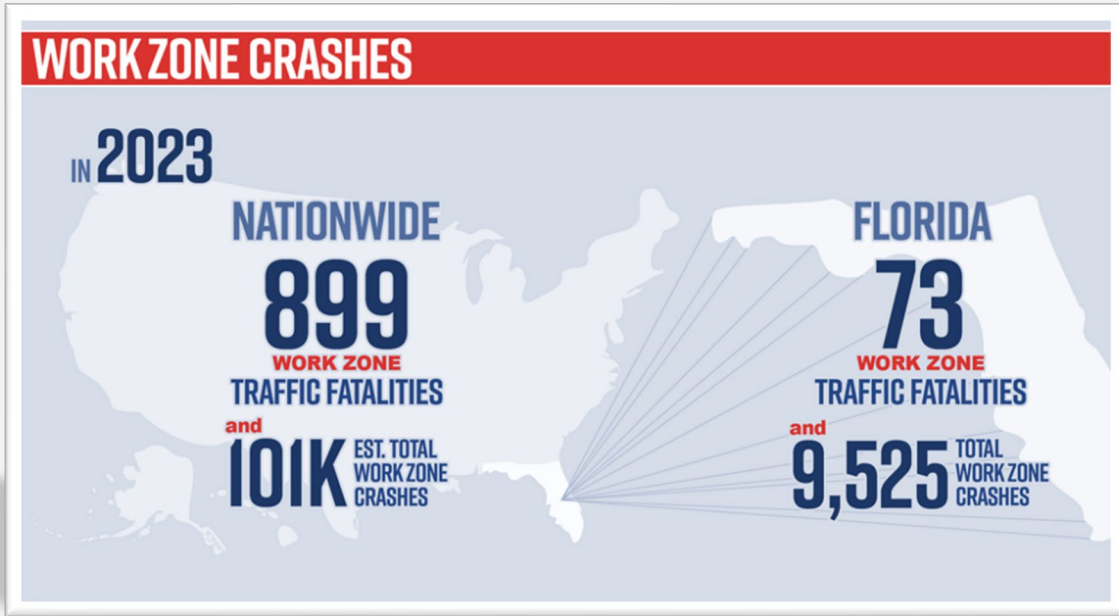


447118-1 U.S. 1 (S.R. 5) over Pellicer Creek Bridge Replacement

- Description: Replacement of the NB and SB Bridges
- Expected Start: May 2026







Work Zone Awareness Week April 20-24



FROM WORK ZONES TO EVERYDAY ROADS, APRIL HIGHLIGHTS THE IMPORTANCE OF STAYING FOCUSED BEHIND THE WHEEL.

With Distracted Driving Awareness Month, National Walking Day, and NHTSA's Drug-Impaired Driving Campaign, here are a few tips to keep everyone safe.

-  Use caution around work zones.
-  Slow down or move over for stopped vehicles.
-  Limit distractions.
-  Watch for people walking and biking.
-  Obey traffic signs and signals.
-  Approach intersections with caution.
-  Show compassion to yourself and others.
-  Don't let love ones drive impaired.

Be Aware & Be Slow!



WORK ZONE AWARENESS WEEK
April 20-24, 2026

Upcoming Events

Central Florida Safety Summit

- **Date:**
Friday, May 8th, 2026
- **Location:**
Lavender on the Lake
2596 Clay Whaley Rd.
St. Cloud Fl. 34772



For more information & registration:

<https://www.fdot.gov/d5safety/central-florida-safety-strategic-plan/safety-summit-2026>



Thank you for your attention!

FDOT Project Resources:

- CFL Roads: www.cflroads.com
- I-4 BEYOND THE ULTIMATE: <https://i4beyond.com>
- District Five Office of Safety Website: <https://www.fdot.gov/d5safety>

Kia Powell

MPO Liaison

719 South Woodland Blvd

Deland, FL 32720

Kia.powell@dot.state.fl.us

(386) 943-5499



CAC/TCC MEETINGS
April 21, 2026

4. PRESENTATION & DISCUSSION ITEMS

**E. Volusia County and Flagler County Construction
Reports**



CAC/TCC MEETINGS

April 21, 2026

5. STAFF COMMENTS



CAC/TCC MEETINGS

April 21, 2026

6. CAC/TCC MEMBER COMMENTS



CAC/TCC MEETINGS

April 21, 2026

7. INFORMATION ITEMS

- A. CAC & TCC Attendance Records
- B. TPO Board Meeting Summary
- C. Upcoming Events
- D. TPO Outreach & Activities



CAC ATTENDANCE 2026

LEGEND:

IN PERSON

P

VIRTUAL

V

EXCUSED

E

ABSENT

Name	Representing	Appt. Date	Jan	Feb	Mar	Apr	May	June	July	Aug	Sept	Oct	Nov	Dec
Shawn Collins	Daytona Beach	06/21		A	A									
Emily Nice	Daytona Beach - Alt	06/21	P	E	E									
Susan Zahniser	Daytona Beach Shores	10/2025	P	A	A									
Vacant	Daytona Beach Shores- Alt													
Kerry Karl	DeLand	03/21	P	A	P									
Janet Deyette	Deltona	11/10	P	P	E									
John MacFarlane	DeBary	07/23	P	P	E									
Christine Power	Edgewater	11/23	P	P	P									
Vacant	Edgewater - Alt													
Paul Mykytka	Flagler Beach	03/25	P	P	E									
Rick Belhumeur	Flagler Beach - Alt	03/26			V									
Greg Feldman	Flagler County	06/22	P	P	P									
Daniel Nicholas	Flagler County Transit	01/26		V	P									
Trevor Martin	Flagler County Transit Alt	07/23	A											
Bob Williams	New Smyrna Beach	02/24	P	P	P									
Bob Storke	Orange City	01/08	P	P	P									
Bill Navarra	Ormond Beach	05/25		P	P									
Anthony Del Valle	Palm Coast	09/25												
Mark Woods	Palm Coast - Alt	09/25	V	V	V									
Paul Martel	Pierson	03/06	A	A	A									
Karen Pittman	Pierson - Alt	05/24	A	A	A									
Wayne Josvai	Ponce Inlet	02/24	P	P	V									
Bobby Ball	Port Orange	12/02	P	E	P									
Jim Tuholski	South Daytona	07/24	A	A	A									
Vacant	Volusia County Chair													
Elizabeth Lendian	Volusia County At-Large	05/13	P	E	A									
Patricia Lipovsky	Volusia County D2	04/17												
Pam Phillips	Volusia County - D2 Alt	11/23	E	P	E									
Morgan Baer	Volusia County Schools	02/26		E	E									
Siva Persad	VC Transit Svcs	05/25	P	P	P									
Ralf Heseler	VC Transit Svcs - Alt	07/13												
Hamid Tabassian	FC Traffic Engineering	08/23	A	A	A									
Omar Atallah	VC Traffic Engineering	09/23	A	P	A									
Vacant	VC Traffic Eng - Alt													
Kia Powell/Jonathan Scar	FDOT	10/23	P	P	P									
QUORUM:			Y	Y	Y									

VACANCIES:

Beverly Beach
 Bunnell
 Holly Hill
 Lake Helen
 Oak Hill
 Volusia County
 Flagler County Schools

TCC ATTENDANCE 2026

LEGEND:	IN PERSON	P	VIRTUAL	V	EXCUSED	E	ABSENT	A
----------------	------------------	----------	----------------	----------	----------------	----------	---------------	----------

Name	Representing	Appt. Date	Jan	Feb	Mar	Apr	May	June	July	Aug	Sept	Oct	Nov	Dec	Notes
Adrian Calderin	Bunnell	04/2024	P	E	P										
Vacant	Bunnell - Alternate														
Brian Woodworth	Daytona Beach	06/2021		P	P										
Gwyn Herstein	Daytona Beach Shores	01/2024	P	A	A										
Belinda Williams-Collins	DeLand	04/2020													
Chris Carson	DeLand - Alternate	01/2025	P	P	P										
Joseph Barker	DeBary	11/2020		A											
Steve Bapp	DeBary - Alternate	12/2021	V	A	V										
Matthew West	Deltona	04/2025	P	P	P										
Freshteh Somji	Deltona - Alternate	11/2025	P	P	P										
Ryan Solstice	Edgewater	03/2024													
Dilena Talley	Edgewater - Alternate	03/2025	P	P	P										
Bill Freeman	Flagler Beach	09/2024	A	P	P										
Simone Kenny	Flagler County	08/2023	P	P	P										Chair
Hamid Tabassian	FC Traffic Engineering	08/2023													
Richard Zion	FCTE - Alternate	08/2023	P	P	P										
Roy Sieger	Flagler County Aviation	08/2023	A	A	A										
Jonathan Lord	FC Emergency Management	08/2023	V	A	A										
Daniel Nicholas	FC Transit	01/2026		V	P										
Trevor Marlin	FC Transit Alt	07/2023	A												
Brian Walker	Holly Hill	10/2017													
Joshua Steele	Holly Hill - Alternate		P	P	P										
Lee Evelt	Lake Helen	03/2021	A	A	A										
Shane Corbin	New Smyrna Beach	03/2023	P	P	P										
Kyle Fegley	New Smyrna Beach - Alternate	03/2022													
Joe Ruiz	Orange City	06/2025	P	P	P										
Bernice Gonzalez	Orange City - Alternate	10/2025													
Shawn Finley	Ormond Beach	12/2017													
Noel Eaton	Ormond Beach - Alternate	05/2024	P	P	P										
Phong Nguyen	Palm Coast	02/2023			A										
Jose Papa	Palm Coast - Alternate	02/2023	P	V											
Mark Karet	Pierson	09/2016	P	P	P										
Patty Rippey	Ponce Inlet	12/2023													
Darren Lear	Ponce Inlet - Alternate	12/2023													
Tim Burman	Port Orange	10/2013	P	P	P										
Margaret Tomlinson	Port Orange - Alternate	10/2022													
Becky Witte	South Daytona - Alternate	08/2022	P	P	E										VC
Vacant	South Daytona														
Ralf Heseler	VC Transit Division	11/2020	P	P	P										
Siva Persad	VC Transit Division - Alternate	05/2025													
Morgan Baer	Volusia County Schools	02/2026		P											
Omar Atallah	VC Traffic Engineering	09/2023	A	A											
Kia Powell/Jonathan Scarfe	FDOT	10/2023	P	P	P										
QUORUM:			Y	Y	Y										

VACANCIES:
Beverly Beach Daytona Beach International Airport Oak Hill Flagler County Schools VC Emergency Management

MARCH 2026

WWW.VFTPO.ORG

COMMUNITY SPIRIT SHINES AT OAK HILL'S FIRST ANNUAL BIKE SAFETY DAY

The Volusia-Flagler TPO was excited to team up with the City of Oak Hill to put family safety in the spotlight during the first annual Bike Safety Day at Nancy Cummings Park. The event brought together neighbors, local organizations, and volunteers for a fun-filled morning centered around staying safe on two wheels.

TPO staff fitted more than 20 children and adults for bicycle helmets, ensuring riders of all ages had the protection they need for their riding. The event didn't stop there—thanks to the generosity of local residents and businesses, the community hosted a bicycle giveaway featuring 18 brand-new bikes in various sizes. The smiles said it all as lucky winners rolled away with their new rides.

Adding to the community atmosphere, First Baptist Church of Oak Hill generously provided a barbecue lunch for event-goers and participating agencies. Their hospitality helped make the day even more memorable.

With strong community support and families eager to learn and participate, the inaugural Bike Safety Day was a resounding success. The TPO looks forward to continuing this partnership for many years to come!





Oak Hill Bike Safety Day Raffle

Pedals, PE, and Plenty of Smiles at Family Fitness Day!

On Saturday, March 28, the Volusia-Flagler TPO teamed up with McInnis Elementary School and fit children and teens with properly sized bicycle helmets during Family Fitness Day in DeLeon Springs. Families rotated through five fun activity stations—including a bicycle safety stop—where each child and teen received a free, fitted helmet and lots of safety information and gear provided by the Florida Department of Transportation (FDOT). The day wrapped up with a lively parents-vs-students kickball game followed by lunch. In total, more than 50 helmets were fitted and given out, supporting safer riding practices throughout the community.

Did You Know? Among teenagers who wear helmets, 54% acknowledge safety as their primary reason, 31% are influenced by their parents, 8% by legal requirements, and 7% by the desire to avoid fines. [\(source\)](#)



Special thanks to Taylor High School volunteers, Esperanza, who took the photos and Yuriana, the all-around helmet helper.

Ongoing Activities

- Best Foot Forward for Pedestrian Safety Program Implementation in Flagler County
- Traffic Operations/Safety and Bicycle/ Pedestrian Feasibility Studies Implementation
- Vision Zero Action Plan Implementation
- Annual Call for Projects Priority Process: Priority Project Applications Review and Scoring
- Volusia-Flagler TPO Website Update
- FY 2026/27 and 2027/28 Unified Planning Work Program (UPWP)
- TPO Budget Development
- Public Participation Plan (PPP) Update
- FY 2026/27 to 2030/31 Transportation Improvement Program (TIP) Development

Public comments are now being accepted for the draft FY 2026/27 and 2027/28 Unified Planning Work Program (UPWP)
More information: www.vftpo.org

Upcoming Events

April 18 - Ponce Preserves the Planet Event

10:00 am - 1:00 pm

Ponce Preserve

4401 S. Peninsula Drive, Ponce Inlet

April 25 - Celebrate Trails Day

11:00 am - 1:00 pm

Waterfront Park

150 Waterfront Park Road, Palm Coast

May 9 - New Smyrna Beach Library Helmet Fitting

3:00 pm - 4:30 pm

New Smyrna Beach Library

1001 S. Dixie Freeway, New Smyrna Beach



CAC/TCC MEETINGS
April 21, 2026

8. ADJOURNMENT

**The next CAC & TCC meetings will be on
May 19, 2026**

